# NEW HAVEN, CONN.

## VOLUME 4

PUBLISHED BY

Sanborn Map Company,

NEW YORK

# INSURANCE MAPS OF

# NORWICH

INCLUDING

NORWICHTOWN, CONNECTICUT

TAFTVILLE AND PRESTON.

PUBLISHED BY THE Sanborn Map Company of NEW YORK

1926

COPYRIGHT 1926 BY THE SANBORN MAP CO.

ALL RIGHTS RESERVED. NO PART OF THIS MAP MAY BE REPRODUCED IN ANY FORM WITHOUT WRITTEN PERMISSION FROM THE SANBORN MAP COMPANY.

Great care is exercised in the production of our publications and in our service, but absolute accuracy is not guaranteed.

Copyright renewed 1954 by Sanborn Map Co

Note: Paste over Original Index.

# NEW INDEX, AUGUST, 1955

## STREETS


| | | sheet |
|---|---|---|
| **A** | | |
| A Street, N., | 1-38 | 56 |
| A Street, S., | 1-58 | 56 |
| Aborn, | | 51 |
| Ace (arb.), | | 1 & 2 |
| Adair, | | 22 |
| Albert, | | 53 |
| Alice, | 1-51 | *60 |
| | 2-52 | *41 |
| Alms House Lane, | | 60 |
| Ann, | | 42 & 60 |
| Aqueduct, | 1-14 | 45 |
| Arcadia, | 1-30 | 3 |
| Arlington Heights, | | 58 |
| Arnold, | 1-20 | 11 |
| Arnold Place, | | 23 |
| Astrid, see Marian. | | |
| Asylum, | 1-73 | *42 |
| | 2-80 | *41 |
| | 75-79 | *60 |
| | 81-270 | 60 |
| Avery, | 1-36 | 52 |
| Avery Extension, | | 52 |
| **B** | | |
| B Street, N., | 1-30 | 56 |
| B Street, S., | 1-90 | 56 |
| Baker Court, | | 21 |
| Baldwin, | | 57 |
| Baltic, | 1-154 | 33 |
| Baltic, Ex., | 1-54 | 33 |
| Baltic Place, | | 33 |
| Barnes, | | 21 |
| Bath, | 1-26 | 2 |
| Bazely (arb.), | | 35 |
| Beauregard, | | 57 |
| Beckwith, | 1-40 | 51 |
| Beech, | 1-54 | 33 |
| Beech Drive, | | 23 |
| Benham, | | 34 |
| Benjamin, | | 51 & 52 |
| Bentley Ave., | 1-80 | 36 |
| Berkeley Road, | | 22 |
| Bills Ave., | | 52 |
| Bliss Place, | 1-35 | *23 |
| | 2-36 | *58 |
| Bolduc Lane, | | 57 |
| Boswell Ave., | 1-40 | 8 |
| | 41-51 | *8 |
| | 42-118 | *32 |
| | 53-111 | *11 |
| | 113-211 | *35 |
| | 120-210 | *33 |
| | 212-415 | 34 |
| | 416-509 | 19 |
| | 510-679 | 21 |
| | 680-869 | 22 |
| Brendan, | | 35 |
| Broad, | 1-39 | *28 |
| | 2-68 | *24 |
| | 41-69 | *29 |
| | 70-173 | 30 |
| | 174-211 | 32 |
| | 212-274 | *33 |
| | 213-275 | *32 |
| Broadway, | 1-80 | 2 |
| | 81-164 | 7 |
| | 165-199 | *31 |
| | 166-180 | *7 |
| | 200-234 | *28 |
| | 201-235 | *29 |
| | 236-325 | 24 |
| | 326-331 | 23 |
| Broadway Terrace, | | 28 |
| Brook, | 1-38 | 33 |
| Brown, | | 48 & 49 |
| Buckingham Ave., | 1-44 | 28 |
| Burns Alley, | | 33 |
| Burton Ave., | 1-28 | 54 |
| Bushnell Place, | | 12 |
| Butts Lane, | | 58 |
| Byron, | | 22 |
| **C** | | |
| C Street, N., | | 56 |
| C Street, S., | 1-20 | 56 |
| Cahoon, | 1-31 | *49 |
| | 2-30 | *48 |
| Canterbury Turnpike, | | 58 |
| Carpenter, | 1-50 | 52 |
| Carroll Ave., | 1-33 | *24 |
| | 2-32 | *23 |
| | 34-55 | 24 |
| Carter Ave., | 1-50 | 40 |
| Carver Ave., | | 54 |
| Caryl (arb.), | | 35 |
| Cedar, | 1-50 | 6 |
| | 51-61 | *28 |
| | 52-60 | *6 |
| | 62-199 | 28 |
| Cemetery Lane, | | 58 |
| Center, | | 38 |
| Central Ave., | 1-64 | 13 |
| | 65-100 | 14 |
| | 101-209 | *16 |
| | 102-118 | *14 |
| | 120-210 | *15 |
| | 211-289 | *18 |
| | 212-288 | *19 |
| | 290-371 | 20 |
| | 372-431 | 21 |
| Central Court, | 1-20 | 13 |
| Central Wharf, | | 46 |
| Chaffee Ave. (arb.), | | 35 |
| Champlain Place, | | 43 & 44 |
| Chandler Road, | | 22 |
| Chelsea Court, | | 26 |
| Chelsea Parade S., | | 24 |
| Chestnut, | 1-41 | *2 |
| Chestnut, | 2-98 | *7 |
| | 43-115 | *8 |
| | 100-130 | *31 |
| Chestnut Ave., | | 8, 31 & 52 |
| Church, | 1-62 | 1 |
| | 61-94 | 2 |
| City Landing, | | 2 |
| Clairemont Ave., | 1-19 | *8 |
| | 2-32 | *11 |
| | 21-59 | *9 |
| | 34-60 | *10 |
| Clairemont Court, | | 8 & 9 |
| Clay Ave., | 1-30 | 36 |
| Cliff, | 1-75 | *4 |
| | 2-74 | *3 |
| | 76-121 | 9 |
| | 122-183 | 10 |
| | 184-225 | 35 |
| Cliff, E., | | 10 |
| Cliff, N., | 1-54 | 10 |
| | 55-102 | 11 |
| Cliff Place, | | 9 |
| Cloran, | | 35 |
| Coit, | 1-38 | 42 |
| | 39-79 | *60 |
| | 40-80 | *42 |
| Coit Lane, | | 58 |
| Coles Court, | | 24 |
| Commerce, | 1-52 | 1 |
| Commonwealth Ave., | | 27 |
| Convent Ave., | 1-53 | *14 |
| | 2-66 | *13 |
| Coolidge Court, | | 49 |
| Cooper, | 1-29 | *21 |
| | 2-28 | *22 |
| Copper, | | 35 |
| Cottage Ave., | | 36 |
| Court, | | 1 |
| Cove, | 1-32 | 45 |
| Cove, N., | 1-26 | 45 |
| Crane Ave., | | 51 |
| Crescent, | | 24 |
| Crossway, | 1-6 | 7 |
| Crouch A e., | | 36 |
| Crown, | | 36 & 39 |
| **D** | | |
| D Street, S., | | 56 |
| Daniel, | | 54 |
| Dion, | | 55 |
| Division, | 1-18 | 8 |
| | 19-49 | *11 |
| | 20-48 | *8 |
| | 50-99 | 11 |
| | 100-145 | 35 |
| Doxology Lane, | | 1 & 2 |
| Dunham, | 1-80 | 53 |
| Durfey, | 1-32 | 17 |
| Durkee Lane, | | 2 |
| **E** | | |
| Edgewood Road, | | 21 & 22 |
| Eighth St., | | 17, 18 & 20 |
| Eleventh St., | 1-38 | 20 |
| | 39-76 | 19 |
| Elijah, | 1-76 | 22 |
| Elizabeth, | 1-107 | *51 |
| | 2-86 | *43 |
| | 90-106 | *52 |
| | 108-221 | 51 |
| Elm Ave., | 1-26 | 58 |
| Elmwood Ave., | 1-40 | 28 |
| Elven, see Mandell. | | |
| Erin, | | 13 |
| Evergreen Ave., | | 36 |
| **F** | | |
| Fairmount, | 1-61 | *45 |
| | 2-60 | *42 |
| Falls Ave., | 1-60 | 5 |
| Fanning Ave., | 1-45 | *23 |
| | 2-44 | *26 |
| | 46-105 | 23 |
| Ferry, | 1-25 | *2 |
| | 2-24 | *4 |
| Fifth Ave., N., | | 56 |
| Fifth Ave., S., | | 56 |
| Fifth Ave. Extension, S., | | 56 |
| Fifth St., | 1-42 | 18 |
| | 64-103 | 17 |
| Flemming, | | 54 |
| Fontaine Court, | | 55 |
| Forest, | | 42, 45 & 60 |
| Fountain, | 1-62 | 6 |
| | 63-92 | 28 |
| Fourteenth St., | 1-54 | 21 |
| Fourth Ave., N., | | 56 |
| Fourth Ave., S., | | 56 |
| Fourth Ave. Extension, S., | | 56 |
| Fourth St., | 1-39 | *18 |
| | 2-40 | *16 |
| | 41-105 | *17 |
| | 42-104 | *15 |
| | 106-123 | 34 |
| Fowler Ave., | 1-39 | *40 |
| | 2-38 | *39 |
| Francis Place, | | 29 |
| Franklin, | 1-157 | *3 |
| | 2-128 | *2 |
| | 130-156 | *8 |
| | 158-299 | 8 |
| | 300-362 | *31 |
| | 301-361 | *32 |
| Franklin Square, | | 2 & 3 |
| Freeman Ave., | | 30 & 32 |
| Friendship, | 1-70 | 22 |
| Fuller Court, | | 4 |
| **G** | | |
| Gardner Court, | | 8 |
| Garfield Ave., | 1-40 | 36 |
| Gates Pond Road, | | 9 |
| Geer Ave., | 1-29 | *49 |
| | 2-30 | *53 |
| | 31-74 | 53 |
| | 75-83 | *52 |
| | 76-82 | *53 |
| | 84-127 | 52 |
| Gem, | | 23 |
| George, | | 53 |
| Germania, | | 57 |
| Gilmour, | 1-14 | 34 |
| Glezen, | | 33 |
| Goldberg Ave., | 1-20 | 28 |
| Golden, | 1-65 | *13 |
| | 2-84 | *35 |
| | 67-131 | *14 |
| | 86-130 | *34 |
| | 132-165 | 34 |
| Golden, S., | | 12 & 13 |
| Grant Court, | 1-88 | 60 |
| Greene Ave., | 1-62 | 28 |
| Grosvenor Place, | 1-28 | 27 |
| Grove, | 1-48 | 32 |
| Grove Place, | 1-14 | 32 |
| **H** | | |
| Hadley Ave., | | 22 |
| Hamilton Ave., | 1-130 | 40 |
| | 350-499 | 54 |
| Hamilton Court, | 1-8 | 54 |
| Hammond Ave., | 1-24 | 40 |
| Happy, | 1-51 | *28 |
| | 2-50 | *6 |
| | 52-75 | 28 |
| Harland Place, | 1-40 | 58 |
| Harland Road, | 1-60 | 58 |
| Harriet, | | 34 |
| Harrje (arb.), | | 36 |
| Harvey Lane, | | 8 |
| Hawthorne, | 1-25 | *9 |
| | 2-26 | *3 |
| Hedge Ave., | 1-60 | 40 |
| Helen, | | 34 |
| Hickory, | 1-60 | 33 |
| | 61-169 | *35 |
| | 62-168 | *34 |
| | 170-227 | 14 |
| | 228-244 | *15 |
| | 229-245 | *14 |
| Higgins, | | 54 |
| High, | 1-31 | *44 |
| | 2-30 | *46 |
| | 32-89 | 46 |
| | 90-165 | 47 |
| High, N., | 1-20 | 45 |
| Highland, | | 57 |
| Hill, | 1-26 | 3 |
| Hillcrest, | | 35 |
| Hobart Ave., | 1-24 | 3 |
| | 25-41 | *9 |
| | 26-40 | *3 |
| | 42-63 | 9 |
| | 64-104 | *11 |
| | 65-105 | *10 |
| Holland Ave., | | 36 |
| Hoover Ave., | | 22 |
| Howard, | 1-29 | *15 |
| | 2-50 | *14 |
| | 31-51 | *34 |
| | 52-69 | 34 |
| Howard Ave., see Hoover Ave. | | |
| Hunter Ave., | 1-59 | *56 |
| | (1-20) | 57 |
| | 2-60 | *55 |
| Huntington Lane, | | 58 |
| Huntington Place, | | 31 |
| **J** | | |
| James, | | 54 |
| Jennings, | | 34 |
| John, | 1-50 | 6 |
| Johnson Place, | | 51 |
| Joseph, | | 35 & 53 |
| Joseph Perkins Road, | 1-40 | 24 |
| Julian, | 1-34 | 23 |
| Julian Terrace, | | 23 |
| **K** | | |
| Kendill, | | 21 |
| Kent, | | 22 |
| Kilmer Ave., | 1-24 | 52 |
| Kinney Ave., | 1-36 | 49 |
| **L** | | |
| Lafayette, | 1-49 | *25 |
| | 2-48 | *27 |
| | 50-87 | 25 |
| | 88-139 | 23 |
| S. of McKay, | | 22 |
| Lafayette Place, | | 27 |
| Lake, | 1-64 | 32 |
| Lambert Parkway, | | 26 |
| Lane, | | 35 |
| Lanman Lane, | | 46 |
| Lathrop Ave., | | 58 |
| Lathrop Court, | | 23 |
| Laurel Hill Ave., | 1-86 | 37 |
| | 87-182 | 38 |
| | 183-270 | 39 |
| | 271-291 | *39 |
| | 272-290 | *36 |
| | 292-461 | 36 |
| Leffingwell Place, | | 58 |
| Lincoln Ave., | 1-38 | 26 |
| | 39-70 | 25 |
| Lincoln Terrace, | | 26 |
| Linden Parkway, | 1-27 | *23 |
| | 2-26 | *25 |
| Lisbon Road, | | 57 |
| Lois, | | 22 |
| Lorenzo, | 1-72 | 22 |
| Lotis (arb.), | | 28 |
| **M** | | |
| McKay, | | 22 |
| McKinley Ave., | 1-53 | *32 |
| | 2-52 | *31 |
| | 54-130 | *29 |
| | 55-147 | *30 |
| | 132-146 | *24 |
| | 148-165 | 24 |
| McKinley Ave. Extension, | 164-235 | 24 |
| McKinley Court, | | 32 |
| Maennerchor Ave., | | 56 & 57 |
| Main, | 1-116 | 1 |
| | 115-238 | 2 |
| | 239-249 | *2 |
| | 240-278 | *3 |
| | 251-279 | *4 |
| | 280-355 | 4 |
| | 356-384 | *9 |
| | 357-385 | *4 |
| | 386-471 | 39 |
| | 472-486 | *40 |
| | 473-487 | *39 |
| | 488-655 | 40 |
| Main, N., | 1-62 | 9 |
| | 63-120 | 10 |
| | 121-201 | *12 |
| | 122-200 | *35 |
| | 202-269 | 13 |
| | 270-285 | 14 |
| | 286-419 | 16 |
| | 420-503 | 18 |
| | 504-585 | 20 |
| | 586-765 | 21 |
| Main, W., | 1-137 | *5 |
| | 2-24 | *1 |
| | 26-164 | *46 |
| | 139-229 | *45 |
| | 166-230 | *44 |
| | 231-309 | *42 |
| | 232-310 | *43 |
| | 311-329 | *41 |
| | 312-328 | *51 |
| | 330-541 | 51 |
| Mandell, | | 28 |
| Maple, | 1-34 | 42 |
| | 35-99 | 41 |
| | 100-251 | 51 |
| Maple Grove Ave., | | 28 |
| Margerie, | 1-24 | 21 |
| | 25-56 | 22 |
| Marian, | | 28 |
| Market, | 1-11 | *1 |
| | 2-10 | *2 |
| | 12-71 | 1 |
| Mechanic, | 1-72 | 43 |
| | 73-104 | 44 |
| Mediterranean Lane, | | 58 |
| Meditz Court, | | 35 |
| Merchant, | 1-88 | 55 |
| Military Highway, | | 36, 48 & 59 |
| Mill, | | 12 |
| Mitchell Court, | 1-19 | *50 |
| | 2-20 | *49 |
| Mohegan Park Road, | | 23 & 34 |
| Mohican, | | 22 |
| Mountain Ave., | | 47 & 52 |
| Mt. Pleasant, | 1-39 | *46 |
| | 2-40 | *47 |
| | 41-121 | *44 |
| | 42-192 | *52 |
| | 123-193 | *43 |
| | 194-245 | 51 |
| Mowry Ave., | 1-98 | 54 |
| Mulberry, | 1-40 | 40 |
| Mullen, | | 35 |
| Myers Alley, | | 3 |
| **N** | | |
| Nelson Place, | 1-14 | 49 |
| New London Turnpike, | | 23, 35, 51 & 58 |
| Newton, | | 15 & 60 |
| Ninth St., | 1-38 | 20 |
| North, | 1-135 | *34 |
| | 2-126 | *33 |
| Nortons Court, | 1-20 | 27 |
| Norwich Ave., | 1-122 | 22 |
| | (1-82) | 56 |
| | 123-137 | *22 |
| | 124-136 | *57 |
| | 138-331 | 57 |
| **O** | | |
| Oak, | 1-44 | 8 |
| | 45-55 | *3 |
| | 46-54 | *9 |
| | 56-85 | 9 |
| Oakridge, | 1-132 | 35 |
| Old Division, see Fountain. | | |
| Old Salem Road, | | 35 |
| Oneco, | 1-86 | 25 |
| | 87-150 | 23 |
| Orchard, | 1-138 | 33 |
| Ore, | | 35 |
| Orton, | | 34 |
| Osgood, | | 51 |
| Otis, | 1-65 | *31 |
| | 2-64 | *29 |
| **P** | | |
| Page, | | 15, 17 & 34 |
| Page Lane, | | 46 & 47 |
| Palmer, | 1-152 | 40 |
| Park, | 1-41 | *9 |


* Indicates only one side of Street shown

Note: This index supersedes Add'l index of April 1950, Addenda of April 1953, & Second Addenda of April 1954, all of which are now void.

# ADDITIONAL INDEX, MAY 1955

## STREETS


sheet

A

Aimes Drive, 1-90 497
91-120 461
Aircraft Road, 1-94 497
Alling Street Extension, 1-90 439
Amity Road, 1-86 495
Annawon Ave., 1-88 462
99-130 497

B

Baldwin, 1-104 462
105-180 461
Bank, 494
Benham Hill Road, 497
Brook Lane, 1-44 497
Brooklawn Circle, 499
Brookside Ave., 1-130 496

C

Chase Lane, 455
Check Point Lane, 1-60 461
Cherry Lane, 40-93 457
94-116 *457
Circle Court, 1-30 456
Clover, 457
Colby Court, 1-40 489
Collis, at West Haven, 1-99 *452
Compass Lane, 1-70 497
Conrad Drive, 1-40 493
Contact Drive, 1-78 461
79-198 497
Cooper Place, 35-294 489
Curtis Drive, 1-57 *489
2-59 *493
59-230 489

D

David, 492
Dawson Ave., 1-188 458
Delewan Ave., 1-99 *497
2-98 *462
Derby, 251-289 *456
Dix, 491
Doris Ann Lane, see Colby Court.
Dyke, 455 & 456

E

Easy Rudder Lane, 1-80 461
Edgewood Way, 1-19 *479
2-20 *485
21-78 478
79-99 *478
80-100 *493
Englewood Drive, 1-136 489

F

Fair Sailing Road, 1-84 461
Fairfax, at West Haven, N.S., Ogden to Tetlow, *491
Flight Pattern Lane, 461
Forest Circle, S., 1-14 491
Forest Road, 1-23 *444
2-24 *441
25-94 444
95-194 443
477-677 *463
Fountain, 500-692 *489
1-150 489
Fountain Terrace, 463 & 495
Fowler, 1-120 463
Frederick,

G

Geneace, S., 1-36 495
37-47 *494
38-48 *495
49-216 494
Great Circle Road, 1-162 461

H

Harper Ave., 1-196 494
25 *443
Herman, 451
Highland Court, 1-70 495
Hills Road, W., 1-94 491
Hillaide, 1-58 arb. 494
Hilltop Place, 1-102 462
Holcomb, 1-39 *460
Honor Road, 2-60 *459
41-73 *458
Hubbard, 497
Hubert, 1-50 462

J

Jones Hill Road, 1-60 462
61-260 497
261-444 459
N.S., near Edith E. Mackrille Public School, *455

K

Kelsey Court, 1-30 453
Knowllwood Drive, 493
Kohary Drive, 10 *493

L

Lakeview Terrace, 54-267 493
Lawn Crest Road, 191-225 *463
Lenore, 457

M

Magnolia Ave., 100-103 459
Marlin Drive, 1-110 493
Miles, see Robin Lane.
Mohawk Drive, 1-180 459
Morris Ave., 491
Morton Lane, 489
Mountain Road, 1-180 494
Mumford Road, 55-94 493

N

Nashawena Ave., 1-60 462
61-74 497

O

Ocean Ave., 1149-1270 455
Odgen, 491
Oliver Lane, 1-24 437
Osborne Ave., 461

P

Painter Ave., 1-41 *456
2-42 *455
43-160 456
161-206 454
370-470 *442
371-469 *453
Park Drive, 495
Parkridge Road, 1-24 492
Parkside Drive, 1-164 495
Pauline Ave., 497
Peck Lane, 406
Pond Lily Ave., 1-170 494

R

Ramsdell, E., 41-129 495
Ramadell Place, 80-85 495
Ray Road, 1-240 493
241-332 499
Richmond Ave., 1-119 456
119-299 454
Robin Lane, 1-8 493
9-26 489
Rock Creek Road, 1-140 495
Rockview Place, 496

S

Sky Line Drive, 1-109 *461
2-108 *497
110-177 461
Sound View, 457
South, 1-99 *460
2-98 *461
100-230 *497
101-229 *459
Strong, 1-22 495

T

Taylor Ave., 494
Tetlow, 491
Tower Road, 1-50 461
Treat, 2-40 *450
Trumbull, at West Haven: 77-109 *461
78-110 *497
Tyler, 1-106 460

V

Valley, 197-220 467
221-469 495
469-634 494
1-30 495
Valley Place N, 1-30 495
Valley Place S, 1-31 495
Victory Drive, 29-61 494

W

Westbrook Lane, 1-40 489
1339-1399 463
Whalley Ave., 1400-1470 *463
1401-1471 *495
1472-1511 495
1512-1609 494
260-405 496
Wilmot Road, 1-70 461
Wind Sock Road, 461 & 497
Wing Tip Road, 462
Winslow Drive, 496
Wintergreen Ave., 1-14 497
Woodmont Road, *497
N.S., near Alma Pagels Public School, 1 *495
Wright Ave., 2-59 463


## SPECIALS


A

Alma Pagela Public School, 497
American Legion, 337 Main, 429

B

Bilco Co., Doors Mfg., 432
Bridgeport Grinding Machine Co., Factory, 437
Brookside Apartments, 496
Brookside-Rockview Public School, 496

C

Connecticut Motor Lines, Inc., 205 Front Ave., 440

D

Dadd's Hotel, 405

E

Eastern Steel & Metal Co., Warehouse A. 437
Edith M. Mackrille Public School, 455
Elm Terrace Hotel, 497

F

Fountain Apartments, 489

G

Garlan Courts, Apartments, 452

H

Halley, S.G., Public School, 497

I

International Instruments, Inc., Machine Shop, 491

L

Leete, C.S., Co., Wholesale Drugs, 491
Lincoln Public School, 491

M

McConaughy Terrace, Dwellings, 494 & 495
Mackrille, Edith M., Public School, 455

N

New England Die Casting Co., Factory, 442
Haven Motor Inn, 494

P

Pagela, Alma, Public School, 497
Pond Lily Co., Plant A, 495
Pythian Hall, 8 Curtiss Place, 422

R

Rip Van Winkle Motel, 494
Rockview Apartments, 496
Royal Lounge Co., Furniture Mfg. 436
Rubbercraft Corp. of America, Factory, 445

S

Seth G. Halley Public School, 497
Springside Home, City Almshouse, 496
State Highway Department, 140 Pond Lily Ave., 494
Steinbach, A.D., & Sons, Lithographers, 474

U

United Elastic Corp., American Mills, 442
U.S. Veterans of Foreign Wars, 441

V

Veterans Administration Hospital, 450

W

West Haven Evangelical Free Church, 497
Industrial Center, Lofts, 441
Lumber Co., Lumber Yard, 437
Hills, Dwellings, 494 & 495
Elementary School, 495


6996-70

New Haven, Conn., Vol. Four

## ADDENDA, JUNE, 1956 to ADDITIONAL INDEX of MAY, 1955


Campbell Ave., 1093-1133 *441
Cherry Lane, 2-40 *457
Circle Court, 456
Cooper Place, 35-294 489
Curtis Drive, 489 & 493

D

David, 492
Delewan Ave., 462
Derby, 251-289 *456
Dyke, 455 & 456

E

Edgewood Way, 478, 485 & 493
Englewood Drive, 1-110 489

F

Forest Circle, S., 491
Fountain, 487-877 *483
554-676 *489
Fountain Terrace, 489
Fowler, 483 & 495
Frederick, 483

G

Genesee, S., 1-30 495
31-130 494
Green Hill Terrace, 1-128 463

B

Harper Ave., 494
Hills Road, W., 495

STREETS

B

Benham Hill Road, S.S., near Harry M. Bailey Junior High School, 455

C

Connecticut Ave., at West Haven: 1-230 460
2-325 458

L

Linde, 1-27 *449
2-28 *441

M

Morgan Lane, W.S., near Harry M. Bailey Junior High School, 455
Morris, at West Haven: 1-99 *461
Morris, at West Haven: 2-98 *462

U

U.S. Route No. 1, 436, 437, 438, & 551

SPECIALS

B

Bailey, H.M., Junior High School, 455

D

Daley & Sibley, 437

H

Harlog Products Corp., Builders Hardware Mfg., 452
Harry M. Bailey Junior High School, 455

T

Three Judges Motel, 494


8878-105

7668-70

* Indicates only one side of Street shown

New Haven, Conn., Vol. Four


M

'errace, Dwellings, 494 & 495

N

Die Casting Co., Factory Bldg., 442

P

ment Co., 476
., Plant No. 1, 495
422

R

Co., Furniture Mfg., 436

S

rochial School, 470
D., & Sons, Lithograph's, 474

T

change, 22 Harrison St., 470

U

c Corp., American Mills, 442
s of Foreign Wars, 441

W

Wellings, 494 & 495
lementary School, 495


N, CONN., VOL. FOUR

New Haven, Conn., Vol. Four

## Addenda, April, 1951, to Additional Index of April, 1950

SHEET

nnasium, 449

New Haven, Conn., Vol. Four

Note: Paste over Addenda of April, 1952, which is now void.

## Addenda, April, 1953, to Additional Index of April, 1950

## STREETS


sheet

A

Aimes Drive, 1-80 497
81-108 461
Aircraft Road, 1-94 497
Annawon Ave., 1-94 462
95-130 497
131-472 459

B

Baldwin, 461
Brook Lane, 1-44 497
Brookside Ave., 1-130 496

C

Check Point Lane, 1-60 461
Cherry Lane, 40-93 457
94-124 *457
Clover, 457
Colby Court, 1-40 489
Compass Lane, 1-74 497
Contact Drive, 1-79 461
80-199 497

D

Delewan Ave., 1-85 *497
2-86 *462
Doris Ann Lane, see Colby Court,

E

Easy Rudder Lane, 1-80 461
Englewood Drive, 1-136 499

F

Fair Sailing Road, 1-64 461
Flight Pattern Lane, 461
Fountain, 500-692 *489

G

Great Circle Road, 1-150 461

H

Honor Road, 1-39 *460
2-60 *459
41-69 *459
Hubbard, 497

J

Jones Hill Road, 76-255 497
Judwin Ave., 1-300 499

N

Nashawena Ave., 497

P

Pauline Ave., 497

S

Sky Line Drive, 1-109 *461
2-108 *497
110-177 461
South, 1-107 *460
2-99 *461
100-240 *497
109-241 *459
Springside Ave., S. of Wintergreen Ave., 496

T

Tower Road, 1-50 461
Trumbull, 497

W

Wilmot Road, 496
Wind Sock Road, 1-70 461
Wing Tip Road, 461 & 497
Winslow Drive, 462
Wintergreen Ave., 496
Woodmont Road, 497

SPECIALS

B

B.P.O.E. Hall, 429
Brookside Apartments, Dwellings, 496

E

Eastern Steel & Metal Co., Warehouse, 437
Elm Terrace Hotel, 497

H

Halley, S.G., Public School, 497

I

International Instruments, Inc., Machine Shop, 491

K

K. of C. Hall, 434

R

Rockview Apartments, Dwellings, 496
Rubbercraft Corp. of America, Rubber Products Mfg., 445

S

Seth G. Halley Public School, 497
Springside Home, City Alms House, 496
Steelcraft Boats, Inc., Ship Bldg. 432

V

Veterans Administration Hospital, 450

W

West Haven Industrial Center, Loft Bldgs., 441
Lumber Co., 437


5699-95

* Indicates only one side of Street shown

Note: Paste over New Report of Sept. 1942, which is now void.

New Haven, Conn. Vol. Four

WEST HAVEN

NEW HAVEN COUNTY, CONNECTICUT

# NEW REPORT, APRIL 1954

## CITY IN GENERAL

POPULATION: 32,010 (1950 U.S. Census).

METEOROLOGY: Prevailing winds N. W. High winds moderately frequent. Extended periods of severe cold or hot dry weather are infrequent.

TOPOGRAPHY: Surface and grades nearly level to gentle slopes

STREETS: Approximately 10% streets unimproved.

## FIRE FIGHTING FACILITIES

WATER SUPPLY: See Volume One

FIRE DEPT.: FIRST FIRE DISTRICT - Partly paid with 2 chiefs and 250 firemen, 4 stations.

7 combination pumpor, hose and booster trucks and 1 hook and ladder truck.

ALLINGTOWN FIRE DISTRICT - Volunteer with 1 chief and 60 firemen. 1 station.

3 combination pumper, hose and booster trucks.

WEST SHORE FIRE DISTRICT - Partly paid with 3 chiefs and 180 firemen. 1 station.

3 combination pumper, hose and booster trucks.

FIRE ALARM: FIRST FIRE DISTRICT - Gamewell system with headquarters in building rear of 530 Campbell Avenue

ALLINGTOWN FIRE DISTRICT - Gamewell system with headquarters at 18-20 Admiral Street.

WEST SHORE FIRE DISTRICT - Gamewell - Vilaguard system with headquarters at 852 Ocean Avenue

## STRUCTURAL REGULATIONS

ROOFING: None.

6317-70

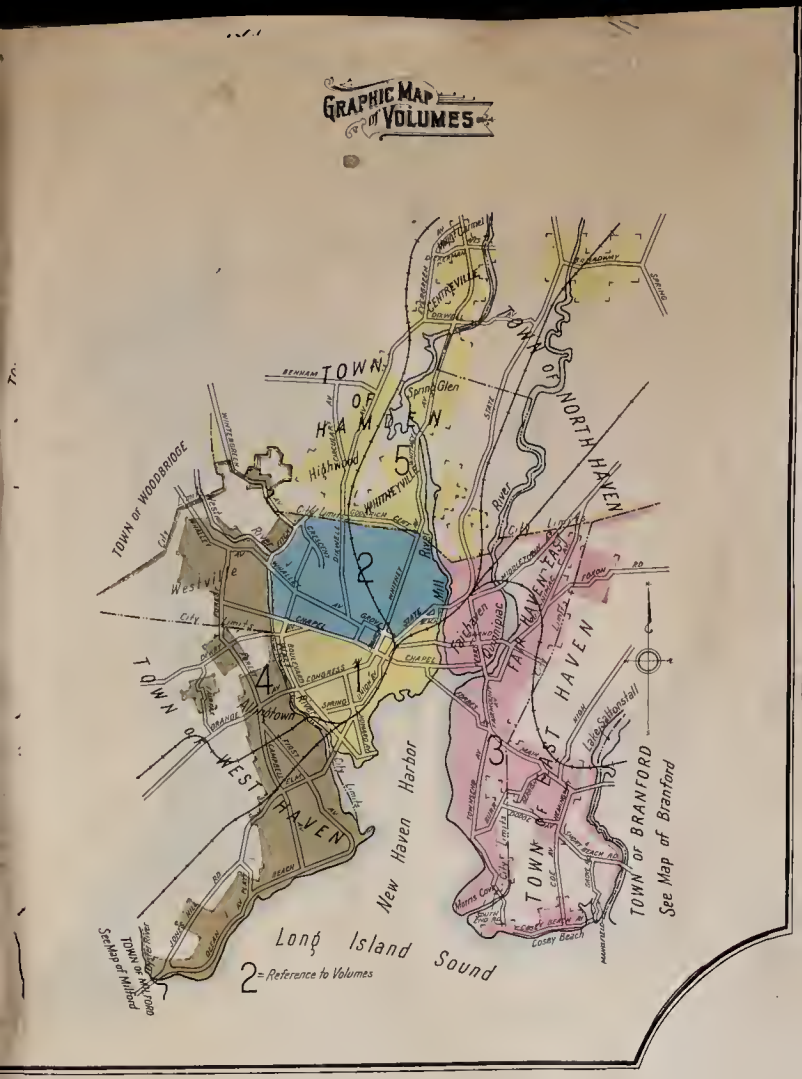


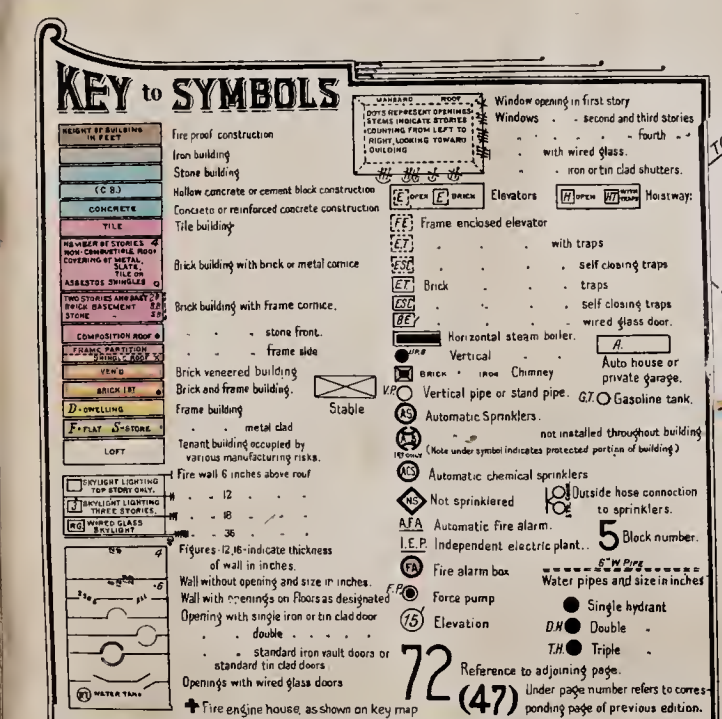


All information contained in this map, covering properties that might be related to National Defense activities, is to be treated as strictly confidential by our subscribers and not divulged to any outside interests. The U. S. Espionage Act makes it incumbent upon possessors of information relating to National Defense to take all possible precautions to prevent it from falling into the hands of interests inimical to the United States. Tracings or other reproductions of Sanborn Maps in full or in part are prohibited.

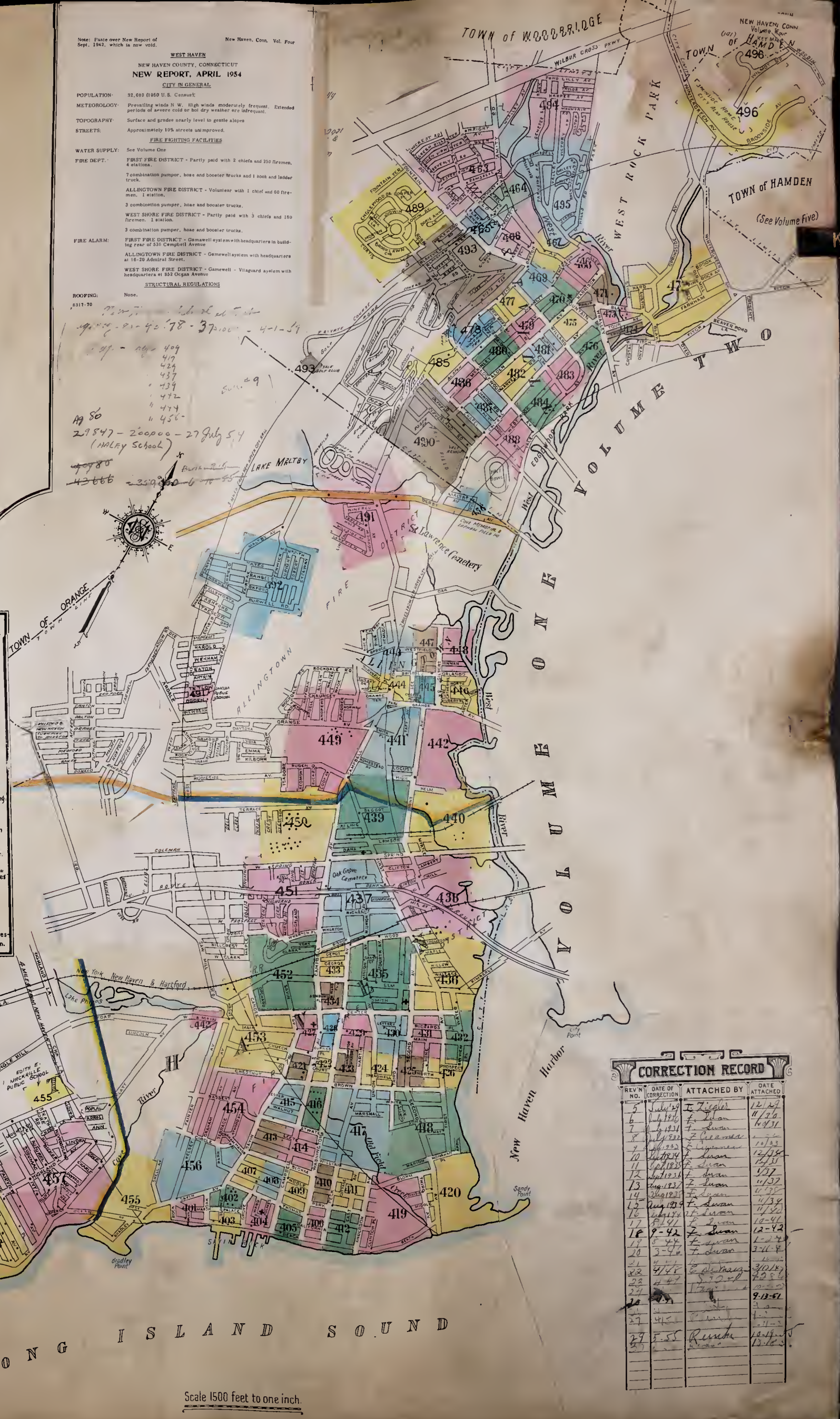


## CORRECTION RECORD

| REV'N NO. | DATE OF CORRECTION | ATTACHED BY | DATE ATTACHED |
|---|---|---|---|
| 5 | July '29 | F. Ziegler | 12/29 |
| 6 | July 1930 | F. Swan | 11/30 |
| 7 | July 1931 | F. Swan | 11/31 |
| 8 | July 1932 | F. Cleaver | 10/33 |
| 9 | July 1933 | F. Cleaver | 10/33 |
| 10 | July 1934 | F. Swan | 12/34 |
| 11 | Apr 1935 | F. Swan | 12/35 |
| 12 | July 1936 | F. Swan | 5/37 |
| 13 | Aug. 1937 | F. Swan | 11/37 |
| 14 | Aug 1938 | F. Swan | 11/38 |
| 15 | Aug 1939 | F. Swan | 11/39 |
| 16 | July 1940 | F. Swan | 11/40 |
| 17 | 8-41 | F. Swan | 10-41 |
| 18 | 9-42 | F. Swan | 12-42 |
| 19 | 5-44 | F. Swan | 1-24 |
| 20 | 3-46 | F. Swan | 3-46 |
| 21 | 4-47 | [illegible] | [illegible] |
| 22 | 4/48 | E. DeMarco | 3/10/48 |
| 23 | 4-49 | [illegible] | 12-8-49 |
| 24 | [illegible] | [illegible] | [illegible] |
| 25 | [illegible] | | 9-13-51 |
| 26 | [illegible] | [illegible] | [illegible] |
| 27 | 4-55 | [illegible] | [illegible] |
| 28 | 5-55 | Reuter | 10-14-55 |
| 29 | [illegible] | [illegible] | 13-16-[illegible] |

401

456
SAVIN AV.
KELSEY AV
GRAND STAND
DONOVAN FIELD BASEBALL PARK
402
BLEACHERS
OAK
MARSH
MORGAN
BEACH
ROCK
455
403
REST.
REST
SIPPICAN HO.
PARKING
TRAILER PARK
ROLLER SKATING RINK
APTS
AUTO REP
ROOMING
Long Island Sound
Scale of Feet.

407
THOMAS
8" W PIPE
10" W PIPE
6" W PIPE
456
SAVIN AV
CURE D'ARS R.C. CHURCH
AUTO PARKING
SUMMER
ROLLER COASTER
STARTING HO.
BOOMERANG
ROCKET
AUTO RACE
W.C.
STGE
WAITING STA
OLD MILL
GROVE
404
TILT-A-WHIRL
WHIP
MILL CHUTE
SCOOTER
PALACE
403
401
OAK
MARSH
Scale of Feet.
Copyright 1924 by the Sanborn Map Co

New Haven, Conn., Vol. 4
West Haven
403
(202)
MARSH
402
PALACE
403
OAK
401
SUMMER
GROVE
404
BEACH
Auto Parking
Auto Parking
Kiddie Coaster
Jitter Bug
Park
Boat Ride
Hotel Ihne
Fun Ho.
Shooting Gallery
Wilcox's Restaurant
Arcade
Rest.
Starting Ho.
Skooter
Merry-Go-Round & Arcade
Thunderbolt Roller Coaster
Pier
Long Island Sound
Scale of Feet.
Copyright 1926 by the Sanborn Map Co

NEW HAVEN, CONN. VOL 4. (141)
404
(202-203)
WEST HAVEN

# 405

(199-203)

## WEST HAVEN.

405

WEST HAVEN

Scale of Feet

50 40 30 20 10 0 50 100 150

Copyright 1924 by the Sanborn Map Co

413
454
456
408
402
BLOHM
NOBLE
PARK
THOMAS
SAVIN AV.
CRESCENT PL.
CRESCENT
Graham Manor Rd
Park Terrace Av
Grove St.
GENL STGE
AUTO REP
FULLG STA
STORAGE
AUTO PARKING
REST
CLUB
Scale of Feet
Copyright 1924 by the Sanborn Map Co

# West Haven

413
414
BLOHM
NOBLE
PARK
THOMAS
CAMPBELL AV.
CRESCENT PL.
GROVE ST.
WERD ST.
HOLMES ST.
407
409
404
6" W. PIPE
8" W. P.
10" W. PIPE
FURNE
PILASTO WALLS
APTS
Printing & Elec Fans
DRUGS
PAINTS
RPTS
REST
DH
TH
Scale of Feet
Copyright 1924 by the Sanborn Map Co

414
409
BLOHM
NOBLE
PARK
THOMAS
CAMPBELL AV.
WASHINGTON AV.
408
410
406
405
NOBLE PUBLIC SCHOOL
FIRE PROOF CONSTR'N EXCEPT CIN & BR FACED WALLS, CONC. FL & RF ON CONC JOISTS CIN BL. PARTITIONS - BUILT 1952.
BUILT 1920
CHEM ENGRS
FILL'G STA
STGE
PAINT & LAUNDRY
APTS
6" W. PIPE
8" W. PIPE
10" W. PIPE
D.H.
Scale of Feet.
Copyright 1926 by the Sanborn Map Co.

417
WILLIAM (WILLIAMS)
4" W. PIPE
6" W. PIPE
WILLIAM ST.
414
10" W. PIPE
STG'E
SHED
BLOHM
8" W. PIPE
6" W.P.
WASHINGTON AV.
PECK AV.
411
NOBLE
409
PARK
406
Scale of Feet
Copyright 1924 by the Sanborn Map Co

# WEST HAVEN

417
411
WILLIAM (WILLIAMS)
BLOHM
NOBLE
PARK
PECK AV.
COTTAGE
EAST
ANDERSON AV. (MEADOW AV.)
410
419
412
DRUGGISTS SUPPLIES W HO
6" W PIPE
8" W PIPE
Scale of Feet.
Copyright 1924 by the Sanborn Map Co

NEW HAVEN, CONN VOL 4
412
(200-206)
WEST HAVEN
412
411
PARK
THOMAS
CALIFORNIA
BEACH
PECK AV.
EAST AV.
ANDERSON AV.
CALIFORNIA ST.
406
419
1
2
3
4
5
6
STAGE
STORAGE
ROOMG
APTS
REST HOME
THRU-OUT
TRAILER PARK
MAC STORM WINDOWS
BATH HO
Scale of Feet
Copyright 1924 by the Sanborn Map Co
Long Island Sound

# West Haven



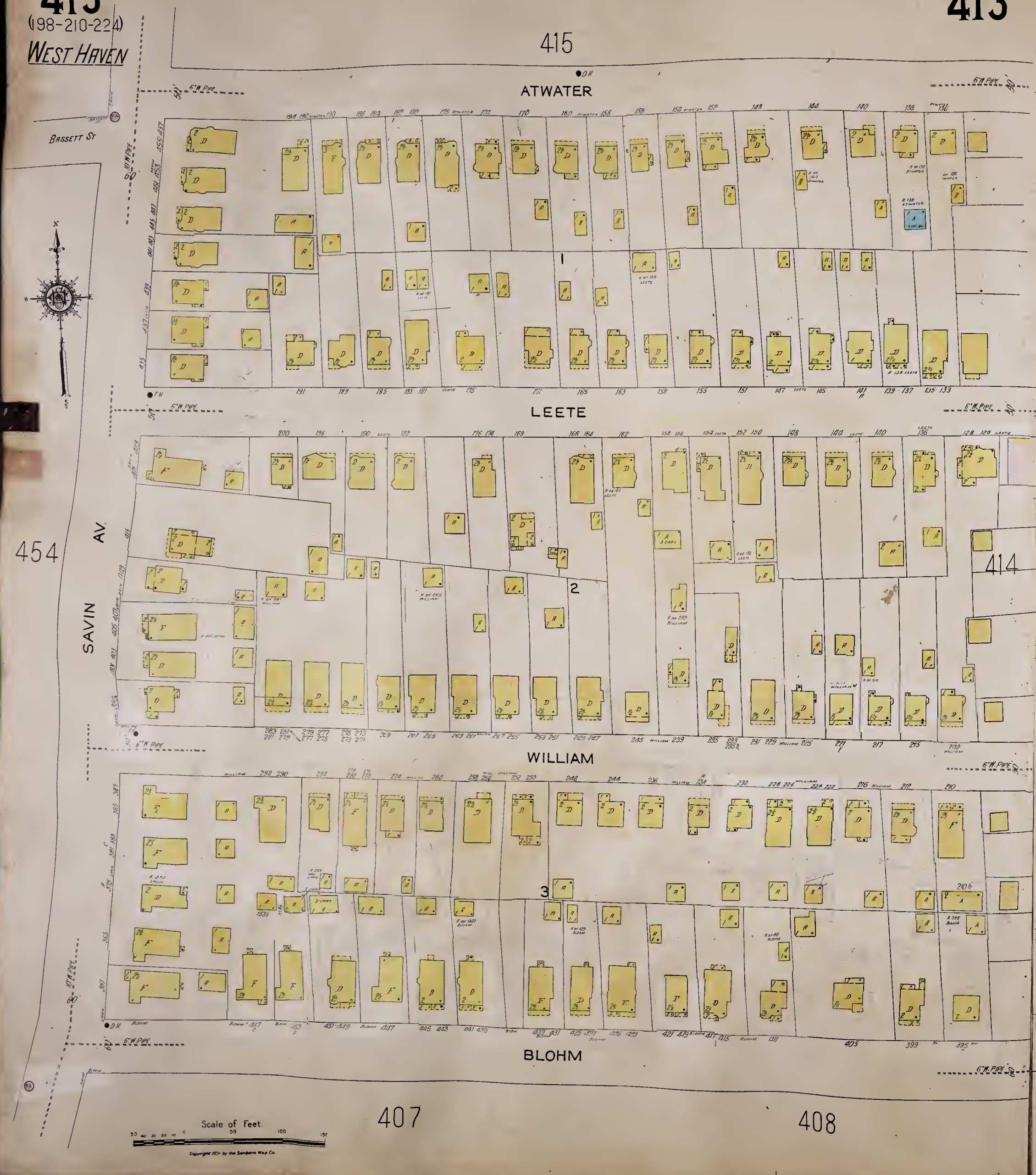
415
ATWATER
LEETE
WILLIAM
BLOHM
Bassett St
Savin Av.
454
414
407
408
6" W. Pipe
Scale of Feet.
Copyright 1924 by the Sanborn Map Co.

414
415
416
New Haven Conn Vol 4
414
(198-210-214)
West Haven
ATWATER
LEETE
WILLIAM
BLOHM
CAMPBELL
WASHINGTON
AV.
WILLIAM ST
BLOHM ST
417
410
408
409
413
Scale of Feet.
Copyright 1898 by the Sanborn Map Co.

(141)
NEW HAVEN CONN VOL 4.

# 415
(197-224)
## WEST HAVEN

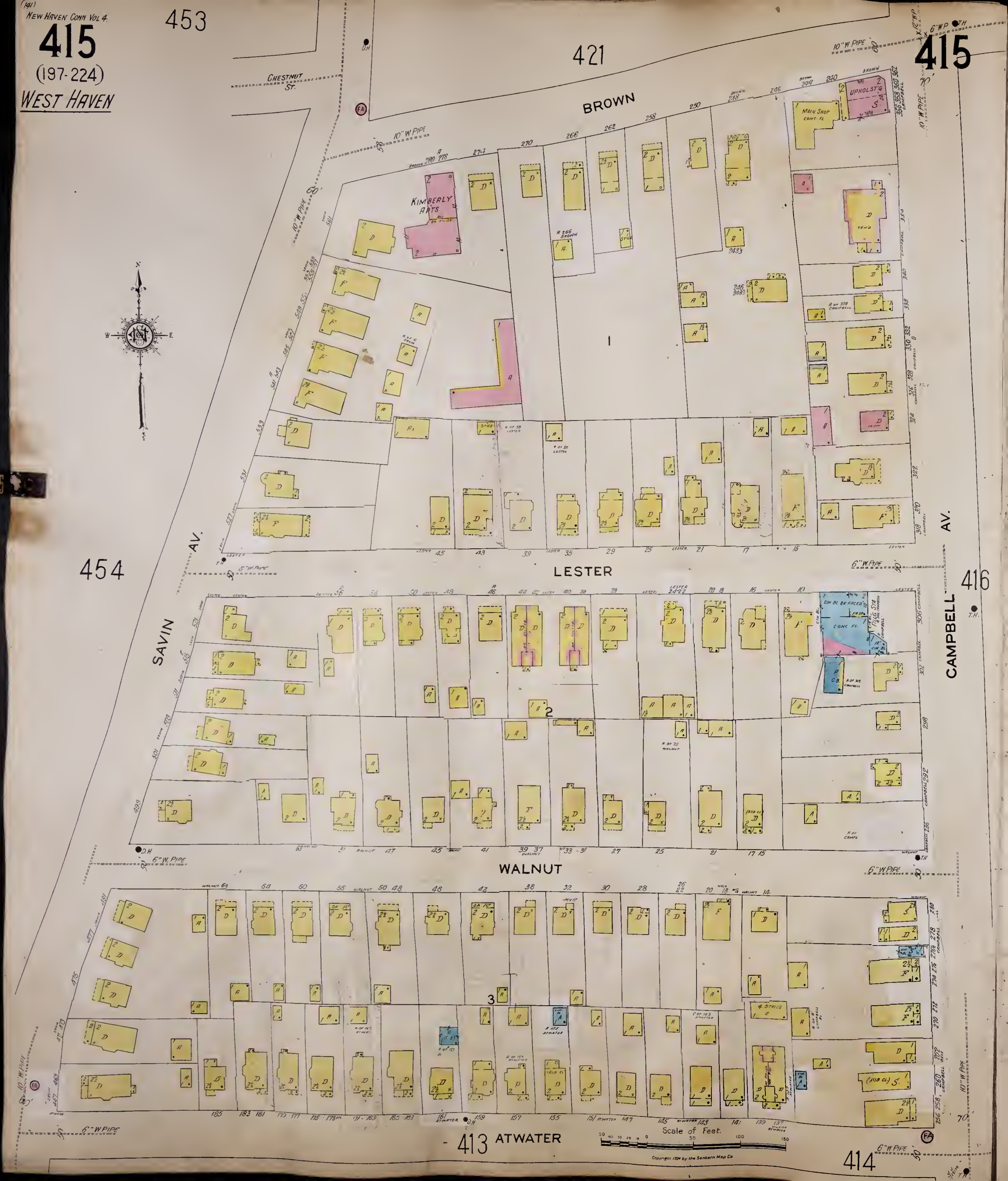

422 BROWN
6" W PIPE
10" W PIPE
12" W P
FILL'G STA.
AUTO SALES & SERVICE
PILAST'D WALLS
CONC FL
CIN BL
STEEL FR & JOISTS
CIN BL BR. FACED
UNITED ILLUMINATING CO
SUB STA.
PILAST'D WALLS
CIN BL.
STEEL
BEAMS
ENTR.
LESTER ST
415
CAMPBELL
AV.
WASHINGTON
417
NEB 316
THE AMERICAN BUCKLE CO
NO WATCHMAN · HEAT HOT WATER 2ND ONLY LIGHTS:
ELEC POWER ELEC FIRE PAILS CHEM EXTGRS
MACH SHOP
CIN BL
CONC FL
TILE
STG'E
MACHINE SHOP
MACHINE SHOP
STORAGE
CONC FL
TILE
FIR PROOF LOCKERS
BUILT 1917 CIB
FIRE WALLS CONC FLS & RF
IB
5845
WALNUT ST
R. 269
CAMPBELL
CIN BL
ATWATER
91
89 87
85 83
79
77
414
6" W PIPE
10" W PIPE
Scale of Feet
Copyright 1924 by the Sanborn Map Co

# West Haven

Scale 100 Ft. to an Inch

# West Haven

Scale 100 ft. to an inch

# West Haven

Scale 100 Ft. to an inch

# 420

## WEST HAVEN

SCALE 100 FT. TO AN INCH

427
CHURCH
CURTISS PL
CHRIST EPISC'L CHURCH
TOWER
PARISH HO. HALL 2ND
GYMNASIUM
NEW ST
AUTO SALES & SERVICE
STGE
PARK'G
OFF
CAMPBELL AV.
453
422
COURT
SAVIN AV.
CHESTNUT ST.
BROWN
415
Scale of Feet.
Copyright 1924 by the Sanborn Map Co

428
427
421
423
416
Curtiss Pl.
Church St.
Campbell Av.
Washington Av.
Court St.
Court
New
Brown
Southern New England Telephone Co.
Pythian Hall
Dry Cleaning
Auto Repair
Jewish Community Center
Furniture Wh'o
Drugs
Rest
Hall
Auto Sales & Service
Mezz
Scale of Feet.
Copyright 1924 by the Sanborn Map Co.

# West Haven

428
429
422
424
417
WASHINGTON MANOR AV.
WASHINGTON AV.
MARTIN
COURT
BROWN
COURT ST
NEW ST
PECK AV.
6" W. PIPE
8" W. PIPE
D.H.
T.H.
F.A.
1
2
3
Scale of Feet.
Copyright 1924 by the Sanborn Map Co.

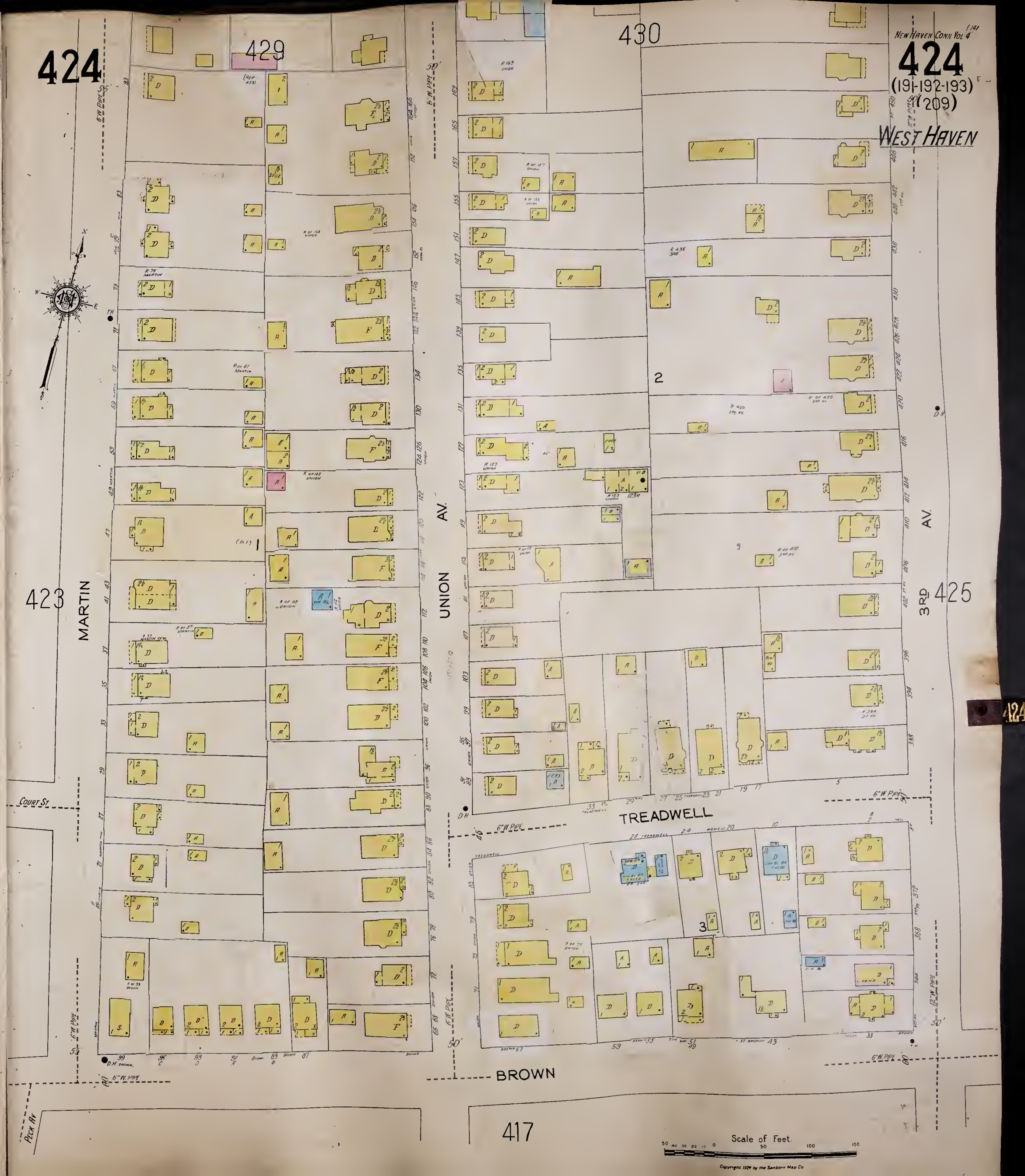
New Haven Conn Vol 4
424
(191-192-193)
(209)
West Haven
424
429
430
423
425
417
Martin
Union
Av.
3rd Av.
Treadwell
Brown
Court St.
Peck Av.
6" W. Pipe
12" W. Pipe
Scale of Feet.
Copyright 1924 by the Sanborn Map Co

WEST HAVEN
430
431
425
424
426
418
3RD AV
2ND AV.
HINE
NORTH
E. BROWN
BROWN
TREADWELL ST
6" W. PIPE
SHED
STGE
Scale of Feet.
Copyright 1924 by the Sanborn Map Co

426

(195-196-206-209)

426 431 432 425 418

HINE

1ST AV.

PROSPECT

BAY VIEW PL

WEST HAVEN

NORTH

E. BROWN

New Haven Harbor

Scale of Feet

Copyright 1924 by the Sanborn Map Co

# West Haven

452
CENTER
CAMPBELL AV.
SAVIN AV.
MAIN
453
428
422
421
CHURCH
CURTIS PL.
PARK 2
CEMETERY
1st Baptist Church of West Haven
Masonic Temple
Heat Steam Lights Elec
Rest
Auditorium
Town Hall
Fire Dept. Fire Ho No 1
Tile
Stge
Parking
1st Cong'l. Church
Heat Steam Lights Elec.
1st. Assembly Rms.
2nd. Gymnasium
Scale of Feet
Copyright 1924 by the Sanborn Map Co.

WEST HAVEN

434
CENTER
CAMPBELL AV.
MAIN
WASHINGTON AV.
CURTISS PL.
WASHINGTON MANOR AV.
CHURCH ST
427
429
422
423
2
1
AUTO REP
AMERICAN LEGION HALL 2B
BANK
REST.
PRINTS
WHOL. SHOES
GEN'L STGE
MACHY. W. HO
STEEL BEAMS PILASTD WALLS 4 W G SKYTS
SHEET METAL SHOP 2B
BAKERY
MOULTHROP APTS
WASHINGTON APTS
OFF
Scale of Feet
Copyright 1924 by the Sanborn Map Co.

WEST HAVEN

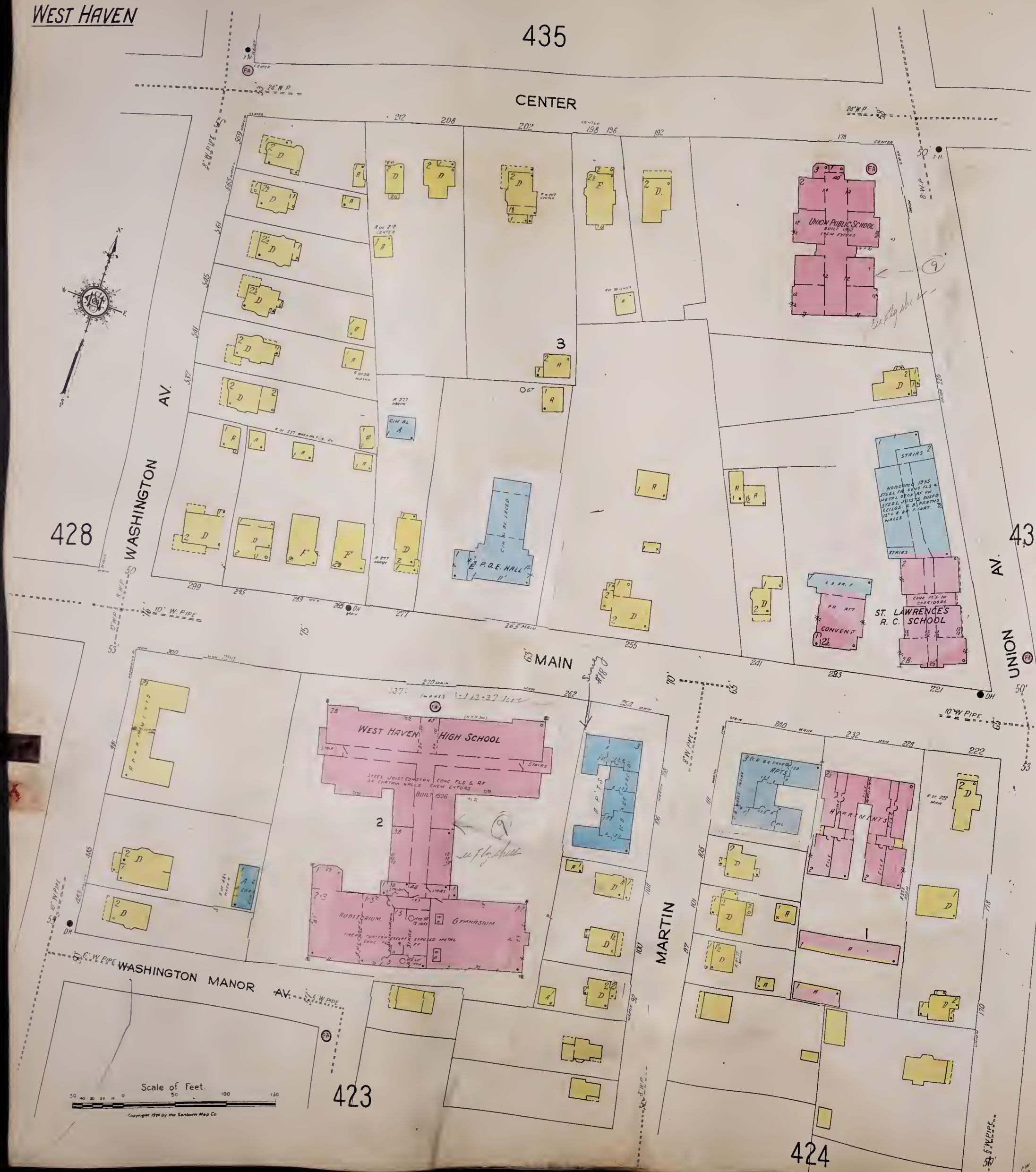
435
CENTER
WASHINGTON AV.
428
430
UNION AV.
UNION PUBLIC SCHOOL
BUILT 1902
CREM EXTERS
P.O.E. HALL
STAIRS
NONCOMB 1955
STEEL FR CONC FLS &
METTL DECK RF ON
STEEL JOISTS SUSPD
CEILGS. & PARTNS
12" C B BR F. CURT.
WALLS
ST. LAWRENCES
R. C. SCHOOL
CONVENT
CONC FLS. IN CORRIDORS
MAIN
WEST HAVEN HIGH SCHOOL
STEEL JOIST CONSTN CONC FLS & RF
SP CURTAIN WALLS CREM EXTERS
BUILT 1926
AUDITORIUM
GYMNASIUM
STAGE
APARTMENTS
APTS
MARTIN
WASHINGTON MANOR AV.
423
424
Scale of Feet.
Copyright 1924 by the Sanborn Map Co

NEW HAVEN, CONN. VOL. 4 (141)
WEST HAVEN
430
(193)
430
435
CENTER
LETTNEY PL.
MAIN
UNION AV.
3RD AV.
2ND AV.
RICHARDS PL.
429
431
424
425
ST. LAWRENCE'S R.C. CHURCH
HEAT. STEAM LIGHT. ELEC
LUMBER STGE
OVEN.
BAKERY
Scale of Feet
Copyright 1924 by the Sanborn Map Co.

431

WEST HAVEN

# WEST HAVEN

432
436
431
426
CENTER
RICHARDS PL.
WATER
1ST AV.
MAIN
BAYVIEW PL
Harbor
New Haven
McELLIGOTT FUEL CORP
FUEL OIL TANK 600,000 GALS EA
GASOL TANK
OIL TANKS
BOILER HO
DERRICK ENG
WOOD WHARF ON WOOD PILES
THE BILCO CO.
MFG. DOORS
WATCHMAN NO CLOCK
FACTY BLDG
MACH SHOP
SAWDUST SWEEPING COMPOUNDS
AMERICAN WOODWKG CO.
PLANNING MILL
FACTY BLDG
SHIP BUILDING CB
REST
Scale of Feet.
Copyright 1924 by the Sanborn Map Co

## WEST HAVEN

433

WEST HAVEN

433
ELM
8" W PIPE
16" W PIPE
PUBLIC LIBRARY
LIBRARY ANNEX
APT'S
REST
REST
APARTMENTS
FURN'E 2ND
CIN BL
CONC FL 1ST
STEEL POSTS & BEAMS
452
AV.
CAMPBELL
ASHBURTON
PL.
6" W PIPE
4" W PIPE
WARD
PL.
DRS OFF'S
WASHINGTON
AV.
435
SMITH ST.
POST OFFICE
Fire Proof Const'n.
Bakery
APTS
(C.B BR FRIED)
DRS OFFICES
HALL
CENTER
24" W PIPE
428
Scale of Feet
Copyright 1924 by the Sanborn Map Co.

(183-184-188-213)

## WEST HAVEN

SCALE 100FT TO AN INCH

# 436

(182-194-213)

## WEST HAVEN

SCALE 100 FT. TO AN INCH

New Haven, Conn. Vol. 4
437
(183-185-212)
West Haven
Scale 100 Ft. to an Inch
439
Spring
W. Spring St.
Abner St.
Oak Grove Cemetery
Clifton St.
Penn
U. S. Route 1
Not Open
Hall
Humphrey
Campbell Av.
Clarence C. Thompson Public School
Oliver La.
Richards
N. Union Av.
Washington Av.
Wharton
McClean
West Haven Lumber Co. Yard
Bishop
Eastern Steel & Metal Co. Warehouse "A"
Western Electric Co.
Park'g
Coal Yard
Wood
Daley & Sibley
Union Av.
4th Av.
1st Av.
Scale 100 Ft to One Inch.
Copyright 1924 by the Sanborn Map Co.

(156-212-213)

# WEST HAVEN

SCALE 100 FT. TO AN INCH

438

439

440

437

436

SPRING

MYRTLE ST.

CLIFTON

LAMBERT

FRONT

AV.

THILL

PENN ST.

CLINTON PL.

McLL

1ST AV.

HUMPHREY ST.

MIX AV.

HART

RICHARDS ST.

U. S. ROUTE 1

NOT OPEN

MARSH

NEW HAVEN R.R.

WOOD ST.

WOOD

CIGAR MFG.

AUTO REP

CIN. BL. CONC. FL. STEEL COLS & TRUSSES

WHOL LIQUOR

Noncomb 1955

CONC FL METAL DECK RF & JOISTS. 12" C & BR F WALLS

USED LUMBER & BLDG MATLS YARD

FURNE STGE

FERTILIZER STGE.

ETB 15188

Scale 100 Ft to One Inch.

Copyright 1924 by the Sanborn Map Co

(141)

NEW HAVEN CONN VOL 4

# 439

(211-212-221)

## WEST HAVEN

449

SCALE 100 FT. TO AN INCH

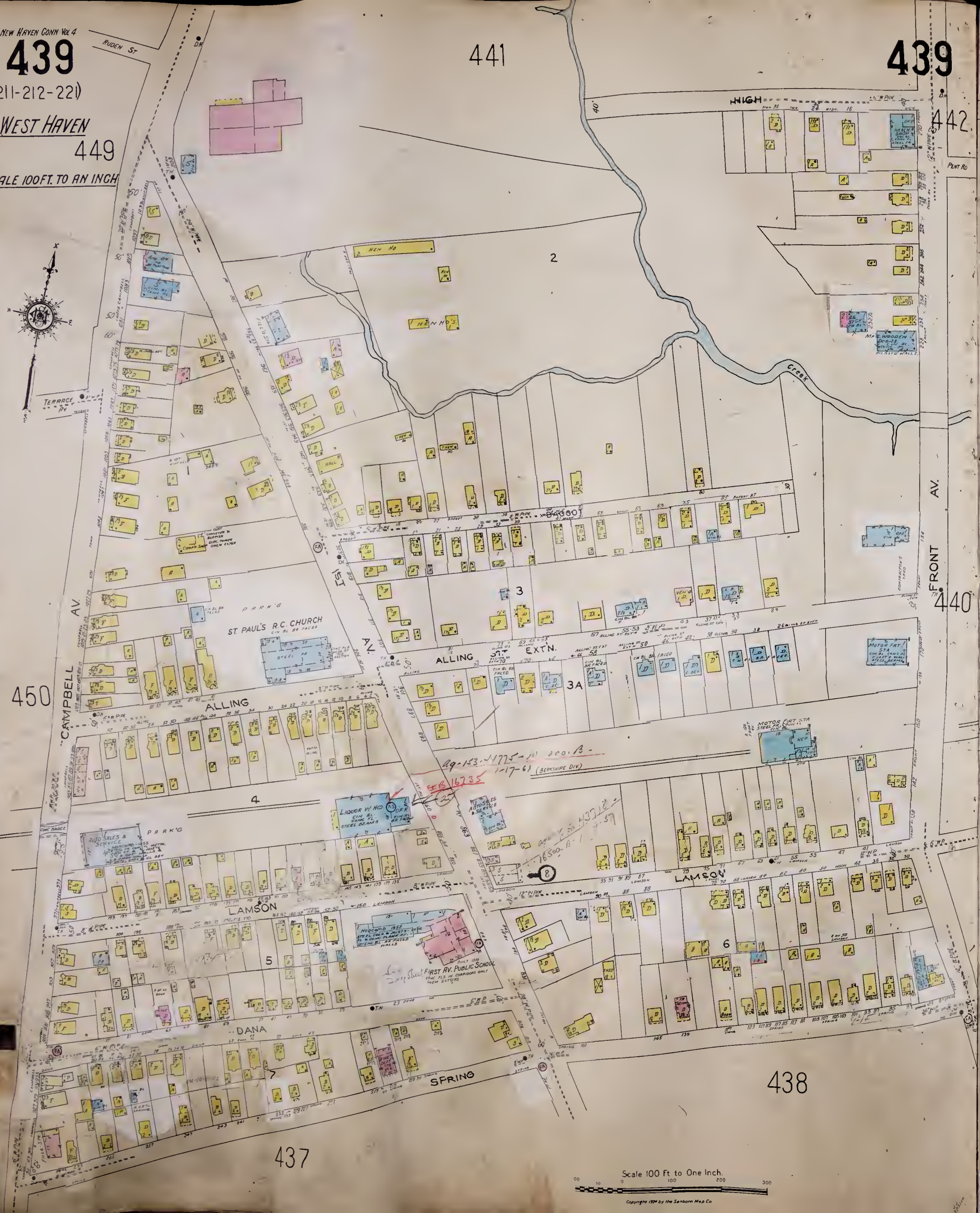

SCALE 100 FT TO AN INCH

WEST HAVEN
444
445
449
442
439
ORANGE
TER
FOREST RD. (ST)
ADMIRAL ST
ORANGE AV.
CHAUNCEY
LINDE
BROWER
MOVIES
FILL'G STA
AUTO SALES & SERVICE
AUTO STGE
TAFT AV
PARKING
GENL STGE
MACHY STGE
ORANGE AV.
SMITH PL.
WOODEN BLDGS UNDER STANDS
BASEBALL FIELD
ENCLOSED IN 6' WIRE FENCE
FRONT AV.
CAMPBELL AV.
HOMESTEAD AV.
WEST HAVEN INDUSTRIAL CENTER
LOFT BLDG
(FOR DETAIL PLAN SEE ABOVE)
LOCUST
HIGH
RUDEN ST.
SCALE 50 FT. TO AN INCH
Scale 100 Ft to One Inch.
Copyright 1924 by the Sanborn Map Co.

# West Haven

Scale 100 ft. to an inch

WEST HAVEN

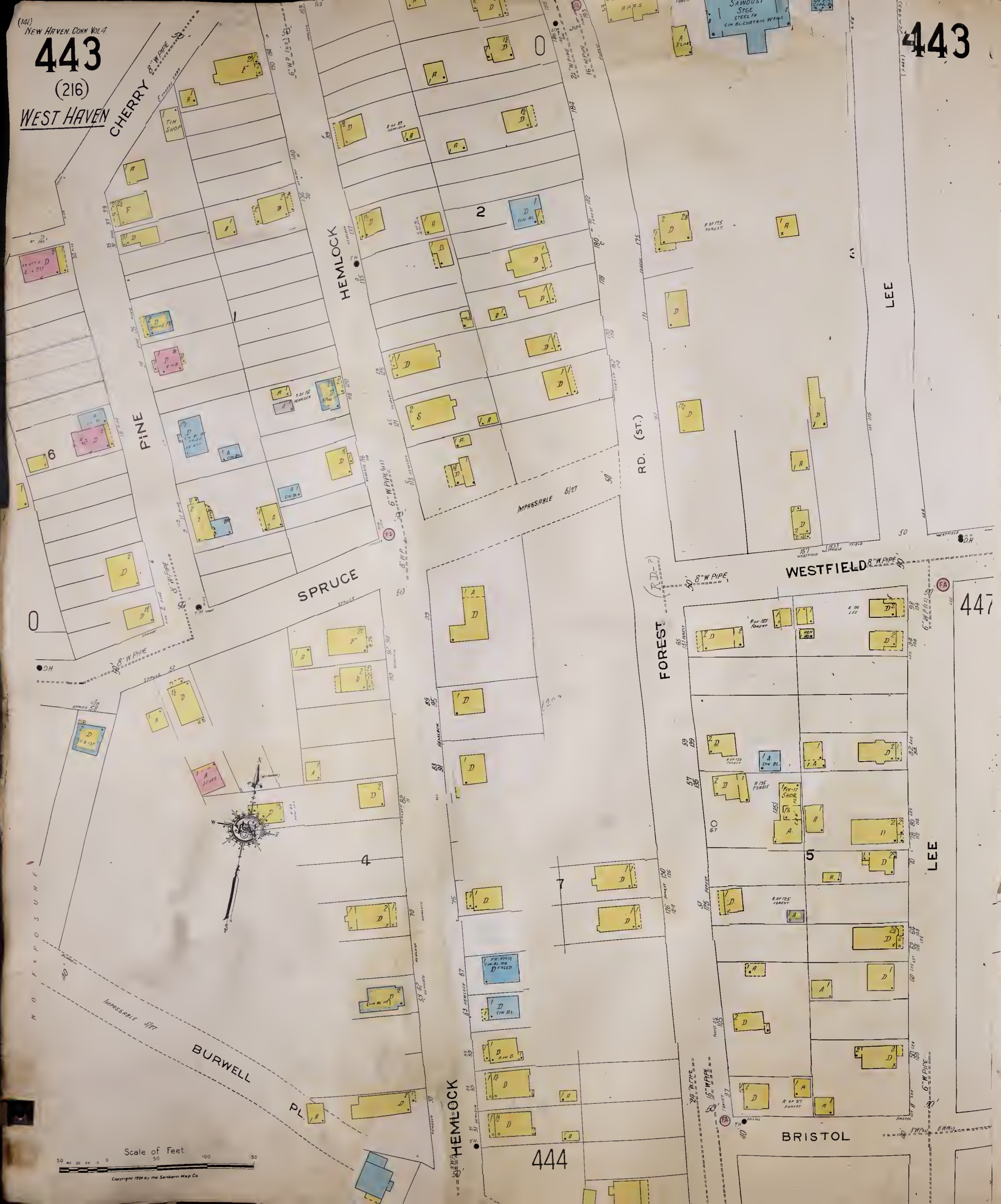
CHERRY
PINE
HEMLOCK
SPRUCE
BURWELL PL.
FOREST RD. (ST.)
WESTFIELD
LEE
BRISTOL
IMPASSABLE
NO EXPOSURE
Scale of Feet
Copyright 1924 by the Sanborn Map Co.
443
447
444

# WEST HAVEN

443
441
445
BRISTOL
BRISTOL ST
HEMLOCK ST
BURWELL PL.
SUNSET DR.
HEMLOCK
FOREST RD. (ST)
LEE
WOODSIDE PATH
UNPAVED
ORANGE TER.
ORANGE AV.
(PARK PL.)
CHESTER PL.
FOREST ST. PUBLIC SCHOOL
HEAT HOT AIR & STEAM CHEM EXTERS
24" W. PIPE
16" W. PIPE
6" W. PIPE
12" W. PIPE
8" W.P. (N.S.)
NO EXPOSURE
Scale of Feet
Copyright 1928 by the Sanborn Map Co

WEST HAVEN
447
BRISTOL
444
446
441
442
LEE
ADMIRAL
GILBERT
CHESTER PL.
ORANGE AV.
(PARK PL.)
PARK
ORANGE AV.
TAFT AV.
FRONT AV.
NORTH ST.
ORLANDO ST.
6" W. PIPE
8" W.P.
12" W. PIPE
ALLINGTOWN FIRE DEPT
FIRE STA
ENG HO No 1
W HO.
NEW HAVEN MACHINE CO
PAINTS
OFFICE
REST
AUTO REP
RUBBER CRAFT CORP. OF AMERICA
MFG. RUBBER PRODUCTS
NO WATCHMAN
CONC. FL. PILASTD WALLS STEEL BEAMS
AUTO STGE
MEZZANINE
CONC FLR
MFG RUBBER PRODUCTS
CIN. BL
CONC FL.
STEEL BEAMS.
PILASTD WALLS
VELVET TEXTILE CORP'N.
WATCHMAN RPRD CLOCK-
POWER & LIGHTS ELEC.
HEAT-STEAM 2½ GAL CHLM.
EXTGRS-SMALL HOSE ON SPKLR SYSTEM-
CONC. FL'S.
SAW TOOTH RF
COAL VAULT UNDER GR
BOILER RM
FINISHING RM
WOOD TRUSSES
PILASTD WALLS
WARPING
SAWTOOTH RF
A. & STGE
FILLG STA
FIB 16599
71 A 4114
Scale of Feet.
Copyright 1926 by the Sanborn Map Co.

446
448
ORLANDO (ORLANO)
WEST HAVEN
NORTH
DRIVEWAY
PARK
CATHERINE
GILBERT
OAK PL.
GILBERT PL.
WEST RIVER MEMORIAL PARK
West River
NO EXPOSURE
ORANGE
A.V.
442
445
BRISTOL ST.
Scale of Feet
Copyright 1924 by the Sanborn Map Co

(141) NEW HAVEN CONN VOL 4

447

(216)

WEST HAVEN

NO EXPOSURE

0

PARK DRIVEWAY

447

3

LEE

WESTFIELD

8" W PIPE

443

6" W PIPE

2

GILBERT

448

HINMAN

ADMIRAL

1

ORLANDO

BRISTOL

445

Scale of Feet.

Copyright 1924 by the Sanborn Map Co

Copyright 1924 by the Sanborn Map Co

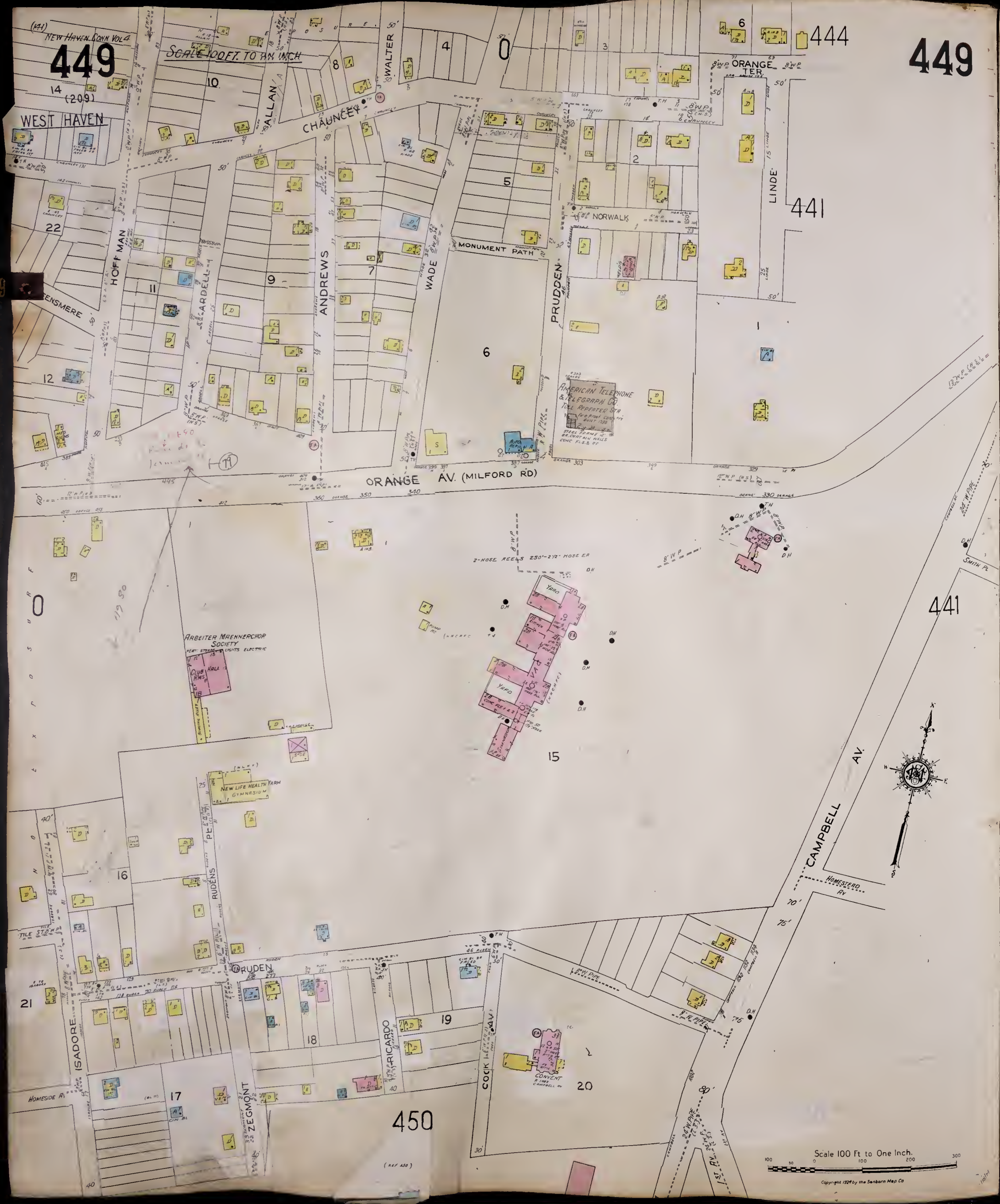
(141) NEW HAVEN CONN VOL 4
449
SCALE 100 FT. TO AN INCH
WEST HAVEN
CHAUNCEY
ALLAN
WALTER
ORANGE TER.
LINDE
NORWALK
MONUMENT PATH
HOFFMAN
CLARDELL
ANDREWS
WADE
PRUDDEN
ENSMERE
AMERICAN TELEPHONE & TELEGRAPH CO. TOLL REPEATER STA.
ORANGE AV. (MILFORD RD)
ARBEITER MAENNERCHOR SOCIETY
CLUB RMS
HALL
BOWLING ALLEY
NEW LIFE HEALTH FARM GYMNASIUM
YARD
RUDENS PL
RUDEN
ISADORE
RICARDO
COCK AV
CONVENT
ZEGMONT
HOMESIDE AV
CAMPBELL AV
HOMESTEAD AV
SMITH PL
1ST AV
441
444
450
Scale 100 Ft to One Inch.
Copyright 1924 by the Sanborn Map Co.

450
NEW HAVEN CONN VOL 4
450
(211-221-224)
WEST HAVEN
449
439
451
HOMESIDE AV.
ISADORE
ZEGMONT ST
COOK AV
NOTRE DAME R.C. HIGH SCHOOL
GYM.
STAGE
TERRACE AV.
CREST
OVERLOOK
PARK'G
CAMPBELL
ALLING ST
LAMSON ST
DANA ST
SPRING ST
W. SPRING
KING ST
ELY ST
BOYLSTON ST
Fire Proof Constn BUILT 1952
LAUNDRY
A & STGE
Noncomb. 1952
REP SHOP
POWER HO.
STGE
NURSES' HOME
U. S. GOV'T PROPERTY
VETERANS ADMINISTRATION HOSPITAL
WATCHMAN WITH CLOCK - HEAT - STEAM - POWER - ELEC - FUEL - COAL - A FA IN ALL BLDGS.
ADMINISTRATION BLDG.
AUDITM
T. B. BLDG. 8"W.P. BUILT 1951-52-53
G. M. BLDG. BUILT 1951-52-53
FIRE PROOF CONSTN EXCEPT 12" & 16" CIN BL BR FACED CURTAIN WALLS - CONC. FR. FLS. & RF - 6" TILE CORRIDOR WALLS - ALL VP'S AS INDICATED HAVE 60' 1½" HOSE EA. FL.
AUTO REP.
Scale 100 Ft to One Inch.
Copyright 1924 by the Sanborn Map Co

# WEST HAVEN

SCALE 100 FT. TO AN INCH



Instead all Lines this Page see Letter

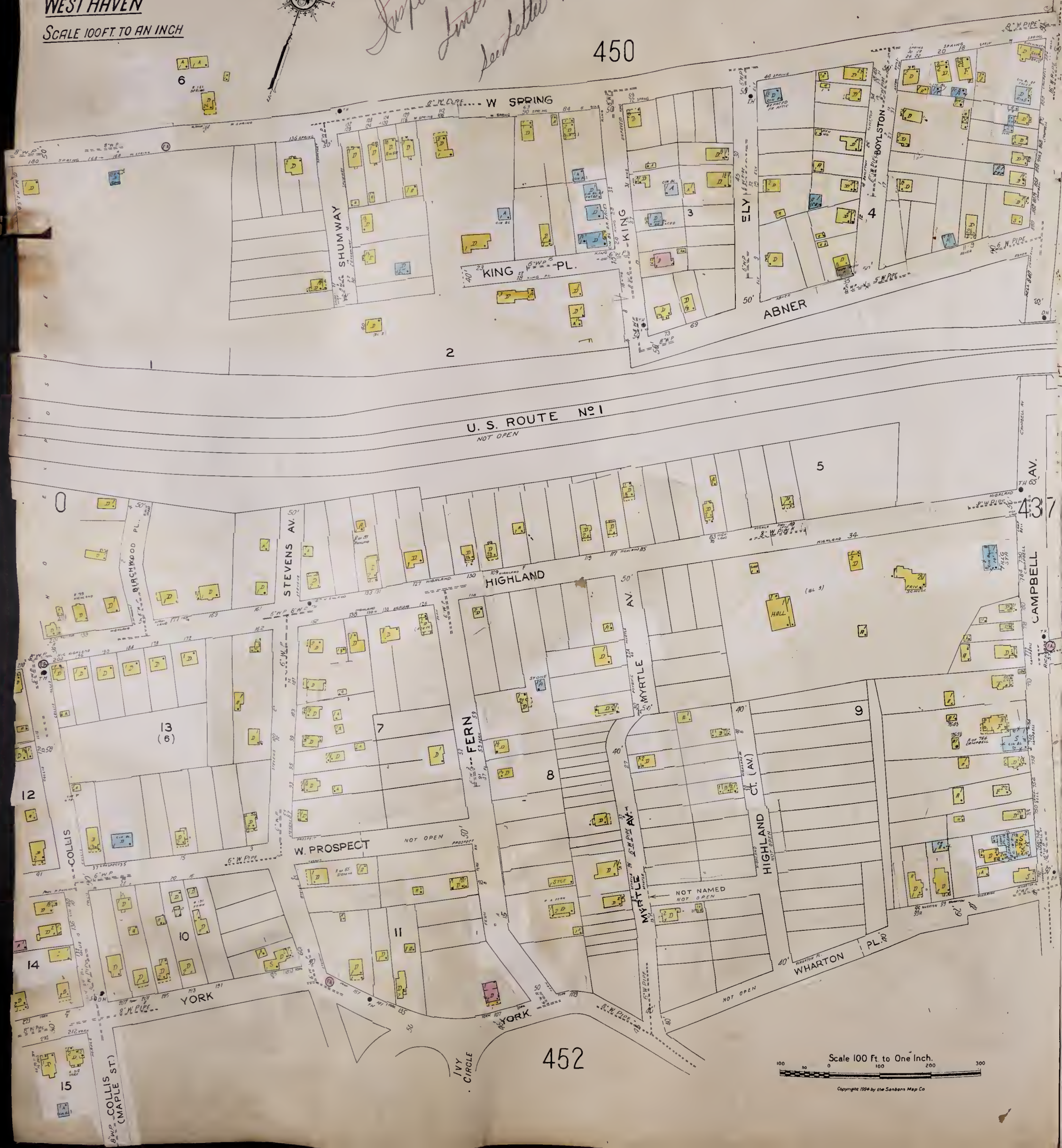

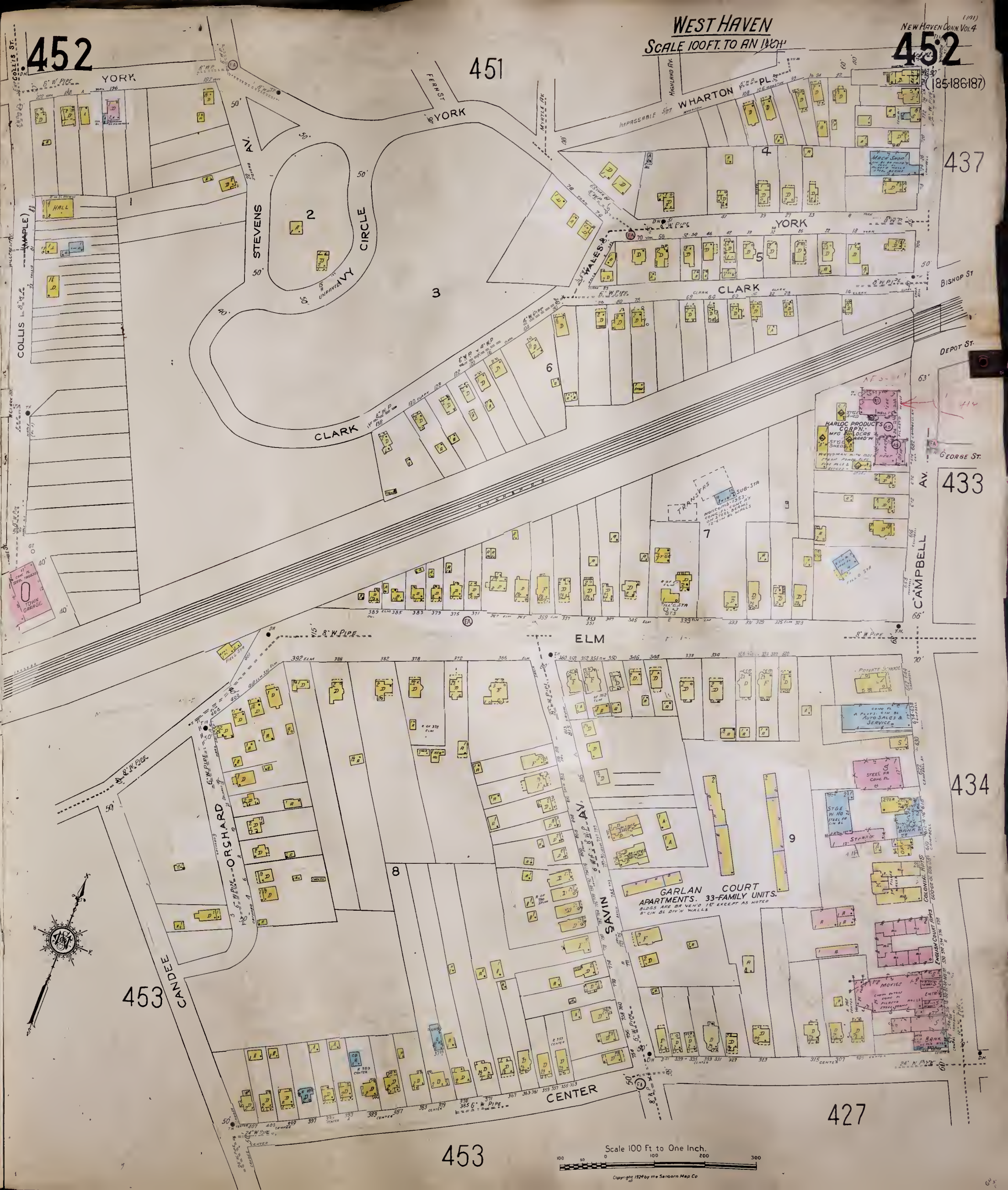
WEST HAVEN
SCALE 100 FT. TO AN INCH
NEW HAVEN CONN. VOL 4
(185-186-187)
452
451
437
433
434
453
427
YORK
STEVENS AV.
CIRCLE
UNPAVED
CLARK
WHARTON PL.
IMPASSIBLE
HIGHLAND AV.
MYRTLE AV.
FERN ST.
WALES ST.
COLLIS (MAPLE)
HALL
TOWN GARAGE
DEPOT ST.
BISHOP ST.
GEORGE ST.
CAMPBELL AV.
HARLOC PRODUCTS CORP'N.
MFG BUILDERS HARD'W
TRANSFRS
SUB-STA
FIELD STA
ELM
PRIVATE SCHOOL
AUTO SALES & SERVICE
STEEL FR CONC FL
BANK
STORAGE
COLONIAL APTS
ENGLISH COURT APTS
MOVIES
ENTR
GARLAN COURT APARTMENTS. 33-FAMILY UNITS.
BLDGS ARE BR VEN'D 1ST EXCEPT AS NOTED
8" CIN BL DIV'N WALLS
SAVIN AV.
ORCHARD
CANDEE
CENTER
Scale 100 Ft to One Inch.
Copyright 1924 by the Sanborn Map Co

(141)

NEW HAVEN CONN VOL 4

# 453

(189-221)

## WEST HAVEN

SCALE 100 FT. TO AN INCH

453

452

453

427

453

452

442

421

454

ELM
WAGNER PL.
CANDEE
SAN MILL RD
WAGNER PL.
CENTER
SAVIN AV.
MAIN
CHURCH
COURT
CHESTNUT
PAINTER AV.
KELSEY AV.
KELSEY CT.
DARK
PARK TERRACE AV.
RICHMOND AV.

CLARK DAIRY INC. ICE CREAM MFG.
USED BLDG MATLS YARD
STATE ARMORY
DRILL HALL
FACTY BLDG
FACTORY BLDG
ARMSTRONG RUBBER CO.
TIRE W HO & OFF
FINISHED PRODUCT W HO.
MACH SHOP
GREENVIEW APTS

Scale 100 Ft to One Inch.

Copyright 1924 by the Sanborn Map Co.

453
454
415
413
407
456
CHESTNUT
WEST HAVEN
SCALE 100 FT TO AN INCH
NEW HAVEN CONN. VOL 4
RICHMOND AV.
KELSEY
PARK TERRACE
BASSETT
MASSABLE
SAVIN AV.
ATWATER ST.
LESTER ST
WALNUT ST.
WILLIAM ST
BLOHM ST.
ATWOOD
GRAHAM MANOR R'D
IMPASSABLE
CIRCLE
PAINTER AV.
Scale 100 Ft to One Inch.
Copyright 1924 by the Sanborn Map Co.

New Haven Conn. Vol. 4
455
BENHAM HILL RD.
WEST HAVEN
KITCHEN
CAFETERIA
GYM
HARRY M. BAILEY JR. HIGH SCHOOL
Noncomb. - 1956
AUDIT'M
STAGE
MORGAN LA.
SHINGLE HILL RD.
NO EXPOSURE
456
PAINTER AV. (SHELL AV.) NOT OPENED
DYKE
SAVIN AV.
50 SAVIN AV
52 SAVIN AV-REAR
SHELL
TROLLEY RIGHT OF WAY
KELSEY AV
MARSH ST
ROCK
BEACH ST.
401
PARK'G
REST.
PARK STATE RD
457
Cove
OCEAN AV.
BRIDGE
FILL'G STA
BRADLEY
BRADLEY BEACH
BRADLEY POINT
Long Island Sound
EDITH E. MACKRILLE PUBLIC SCHOOL
Noncomb. - 1955
CHASE LA.
JONES HILL RD.
STRATHMORE RD.
CLOVER
SCALE 100 FT TO ONE INCH
Copyright 1955 by the Sanborn Map Co.

WEST HAVEN
SCALE 100 FT. TO AN INCH
NEW HAVEN, CONN. VOL. 4
456
454
455
401
402
407
CIRCLE
PAINTER AV.
KELSEY
RICHMOND AV.
PARK TERRACE AV.
PARK
GRAHAM AV.
GRAHAM-MANOR-RD.
IMPASSABLE
SAVIN
SUMMER ST.
OAK ST.
MARSH ST.
ROCK ST.
DYKE
PAINTER AV. (SHELL AV.)
TEMPORARY VETERAN'S HOUSING FACING ON CIRCLE COURT
NOT OPENED
BLOHM ST.
NOBLE ST.
PARK ST.
THOMAS ST.
Scale 100 Ft to One Inch.
COXE MEMORIAL BASEBALL CAGE
STEEL FRAME - SURROUNDED BY BRICK WALL
WIRE GL SKYLIGHT
BOILER RM
MALTBY AV.
TRYON
MONUMENT WORKS
USED CARS
CLUB HO
LAPHAM FIELD HO
FIRE PROOF CONSTRN EXCEPT WOOD AT CONC FLS
NEW HAVEN
WEST HAVEN
BOUNDARY LINE
NO EXPOSURE
SCALE 100 FT TO AN INCH

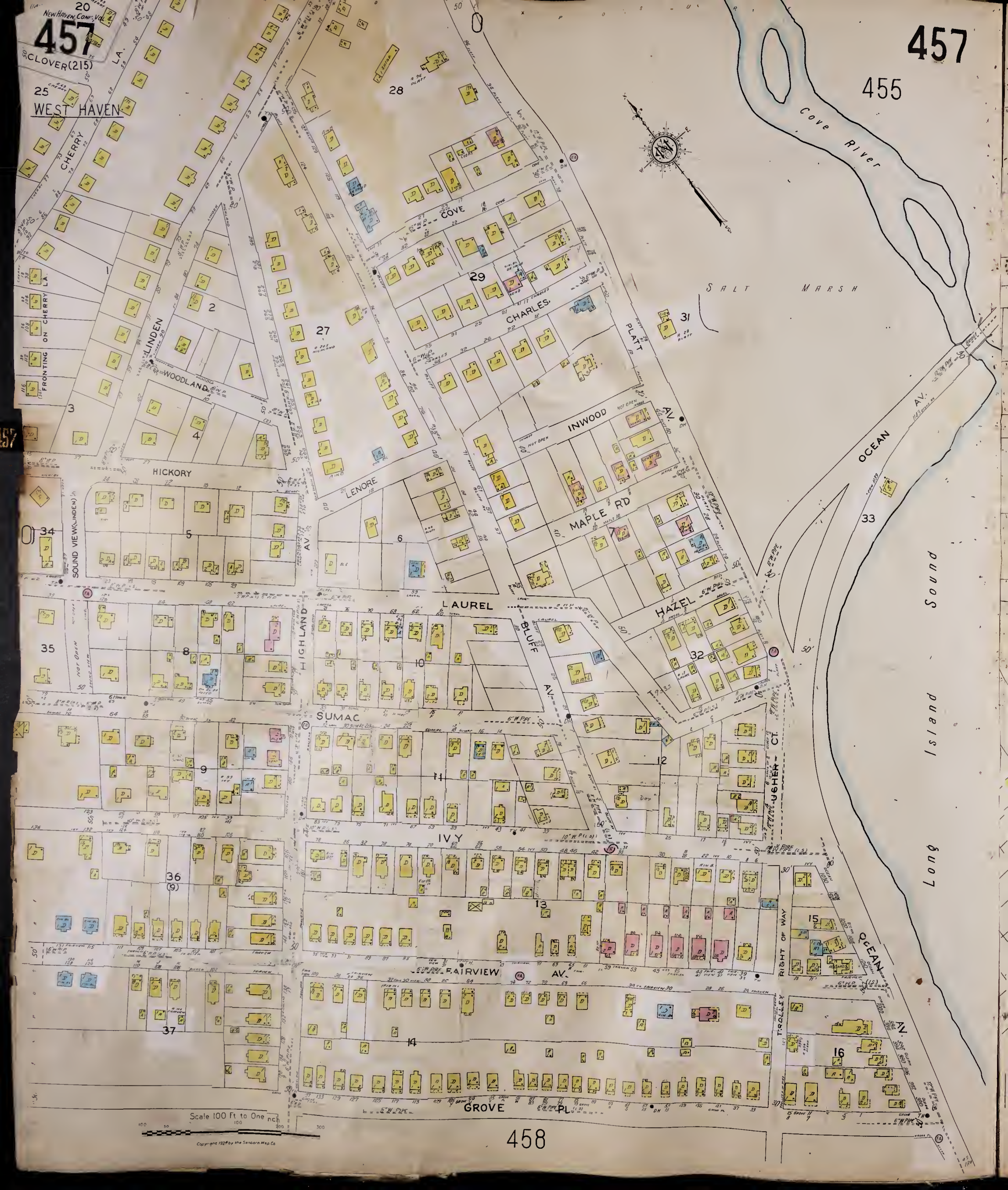
457
455
WEST HAVEN
CLOVER (215)
CHERRY LA.
FRONTING ON CHERRY LA.
LINDEN
WOODLAND
HICKORY
SOUND VIEW (LINDEN) AV.
COVE
CHARLES
PLATT
INWOOD
MAPLE RD
HAZEL
LENORE
LAUREL
BLUFF AV.
HIGHLAND
SUMAC
IVY
FAIRVIEW AV.
GROVE PL
USHER CT.
RIGHT OF WAY
TROLLEY
OCEAN AV.
Cove River
SALT MARSH
Long Island Sound
Scale 100 Ft to One Inch
Copyright 1928 by the Sanborn Map Co.

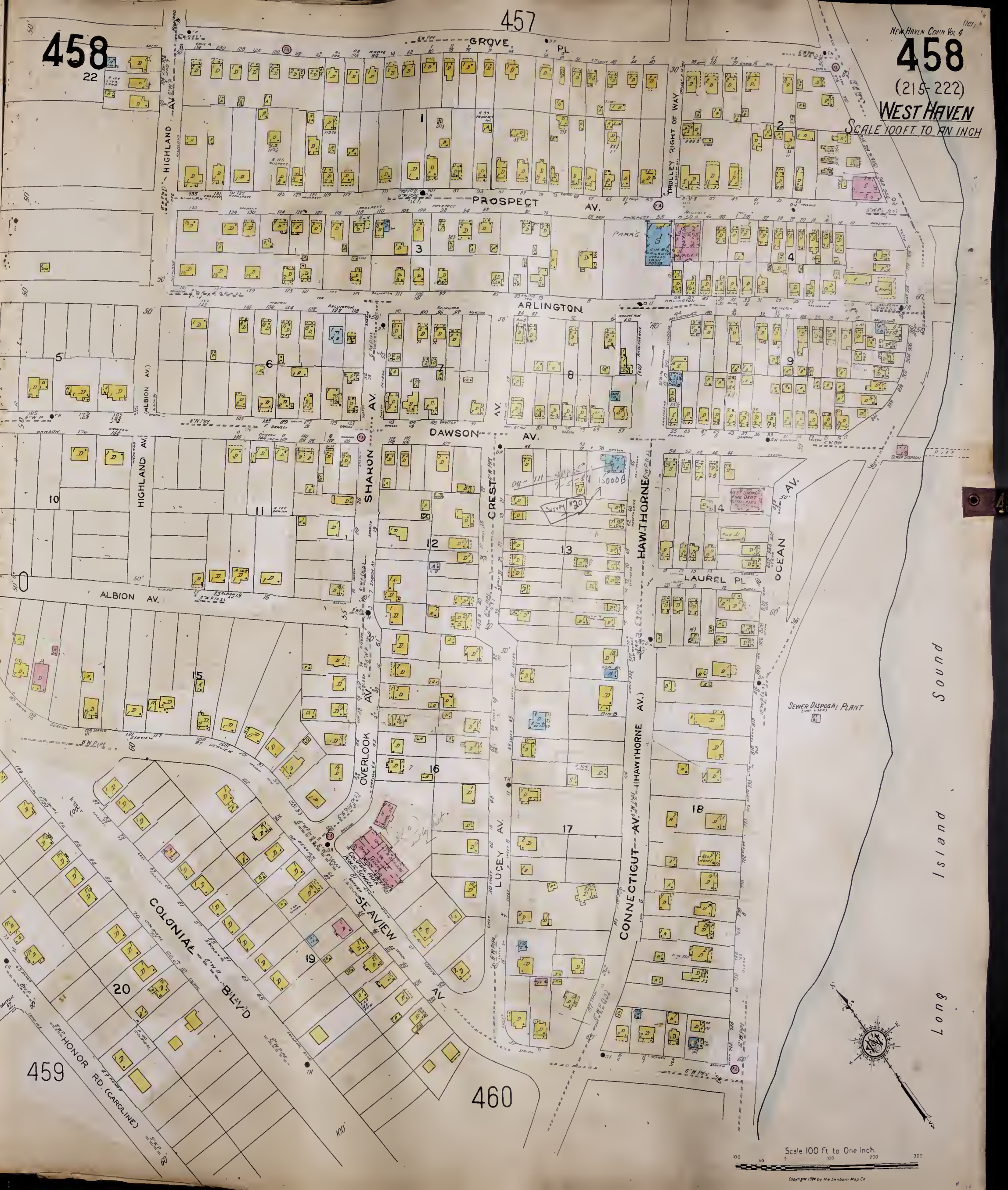
457
458
22
New Haven Conn Vol 4
458
(215-222)
West Haven
Scale 100 ft to an inch
GROVE PL
PROSPECT AV.
HIGHLAND AV.
TROLLEY RIGHT OF WAY
PARK'G
ARLINGTON
DAWSON AV.
SHARON AV.
CREST
HAWTHORNE
OCEAN AV.
LAUREL PL
ALBION AV.
OVERLOOK AV.
LUCEY AV.
CONNECTICUT AV. (HAWTHORNE AV.)
SEAVIEW AV.
COLONIAL BLV'D
HONOR RD. (CAROLINE)
COLONIAL PARK PUBLIC SCHOOL
WEST SHORE FIRE DEPT
SEWER DISPOSAL PLANT
Long Island Sound
459
460
Scale 100 Ft to One Inch.
Copyright 1924 by the Sanborn Map Co

WEST HAVEN

SCALE 100 FT. TO AN INCH

Scale 100 Ft. to One Inch.

Copyright 1924 by the Sanborn Map Co.

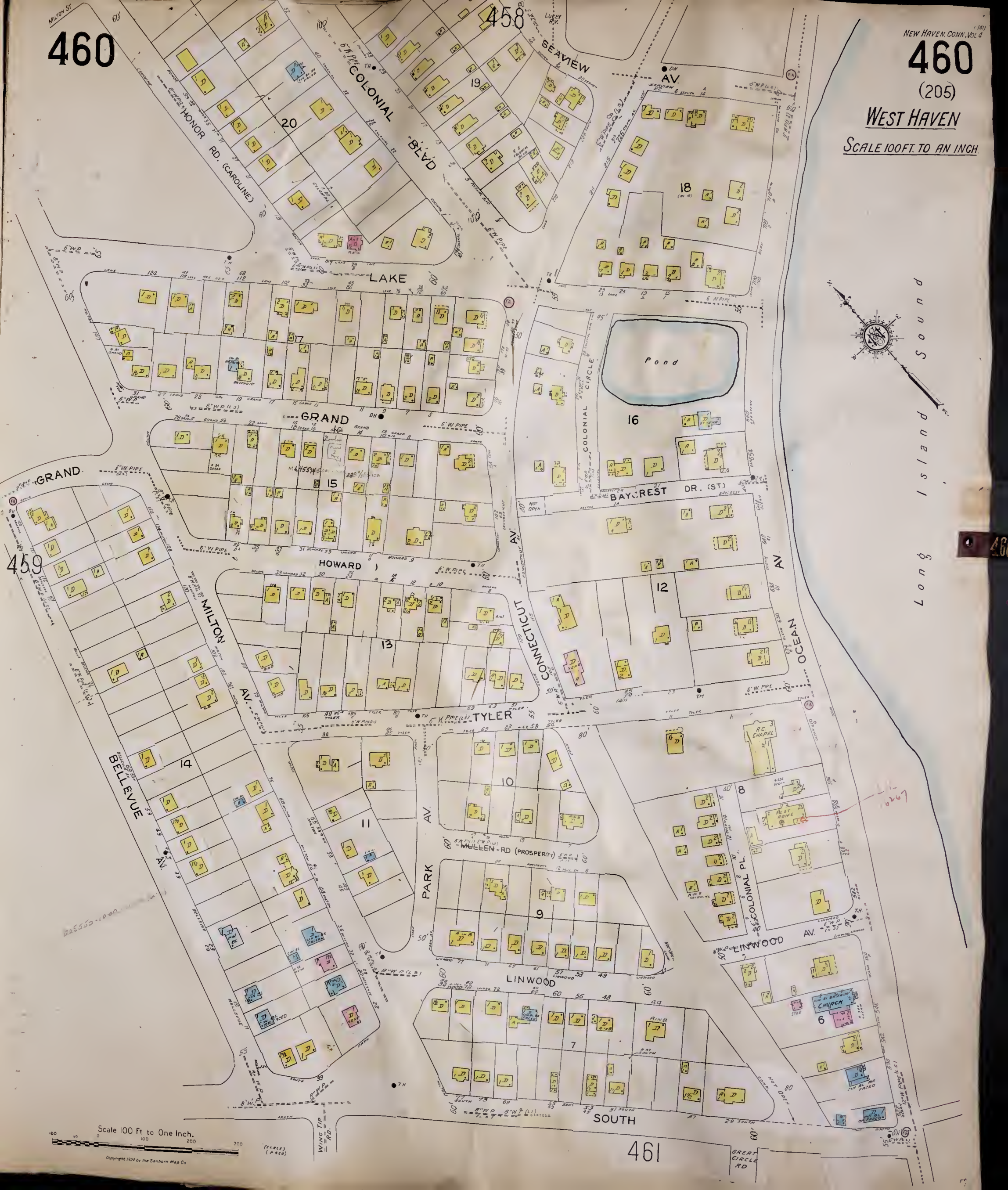
New Haven, Conn. Vol. 4
460
(205)
West Haven
Scale 100 Ft. to an Inch.
Long Island Sound
Pond
Lake
Grand
Howard
Tyler
Linwood
South
Colonial Blvd
Seaview Av.
Honor Rd. (Caroline)
Milton St.
Colonial Circle
Baycrest Dr. (St.)
Connecticut Av.
Ocean Av.
Bellevue Av.
Park Av.
Colonial Pl.
Mullen Rd (Prosperity)
Wing Tip Rd.
Great Circle Rd.
R.C. Chapel
Church
Rest Home
Not Open
Scale 100 Ft to One Inch.
Copyright 1924 by the Sanborn Map Co.
458
459
461

(94704) NEW HAVEN, CONN VOL 4

# 461

"N"
APR. 1951

## WEST HAVEN

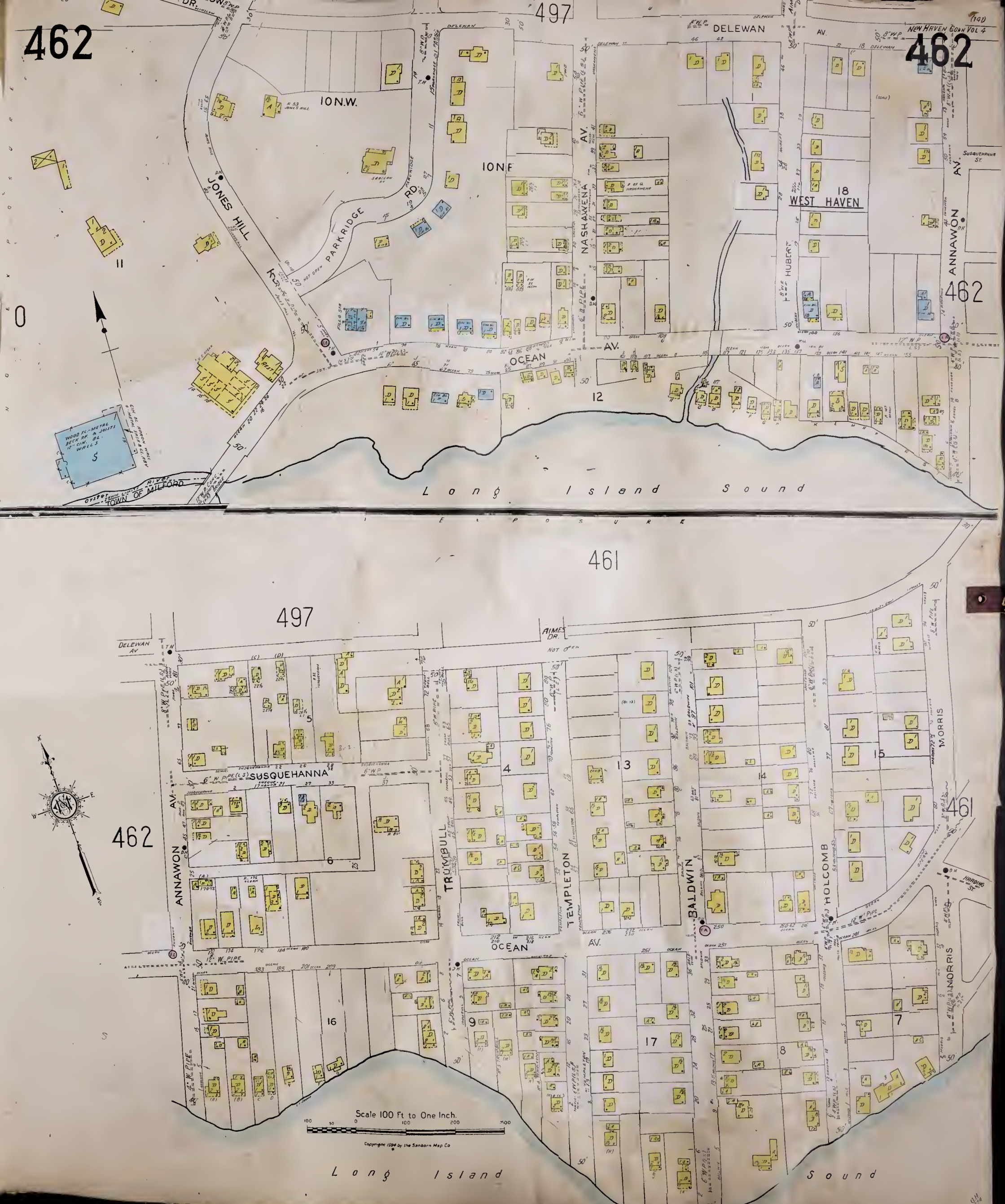
462
497
DELEWAN
AV.
NEW HAVEN CONN VOL 4
10 N.W.
10 N.E.
JONES HILL
PARKRIDGE
RD.
NOT OPEN
NASHAWENA
AV.
HUBERT
18
WEST HAVEN
ANNAWON
AV.
SUSQUEHANNA ST.
OCEAN
AV.
12
11
0
TOWN OF MILFORD
Long Island Sound
EXPOSURE
461
497
DELEWAN AV
AIMES DR.
NOT OPEN
SUSQUEHANNA
AV.
462
ANNAWON
TRUMBULL
TEMPLETON
BALDWIN
HOLCOMB
MORRIS
HARDING ST.
OCEAN
AV.
461
Scale 100 Ft to One Inch.
Copyright 1924 by the Sanborn Map Co
Long Island Sound

(7319)

NEW HAVEN, CONN VOL. 4.

# 463

NEW SHEET
AUG. 1937

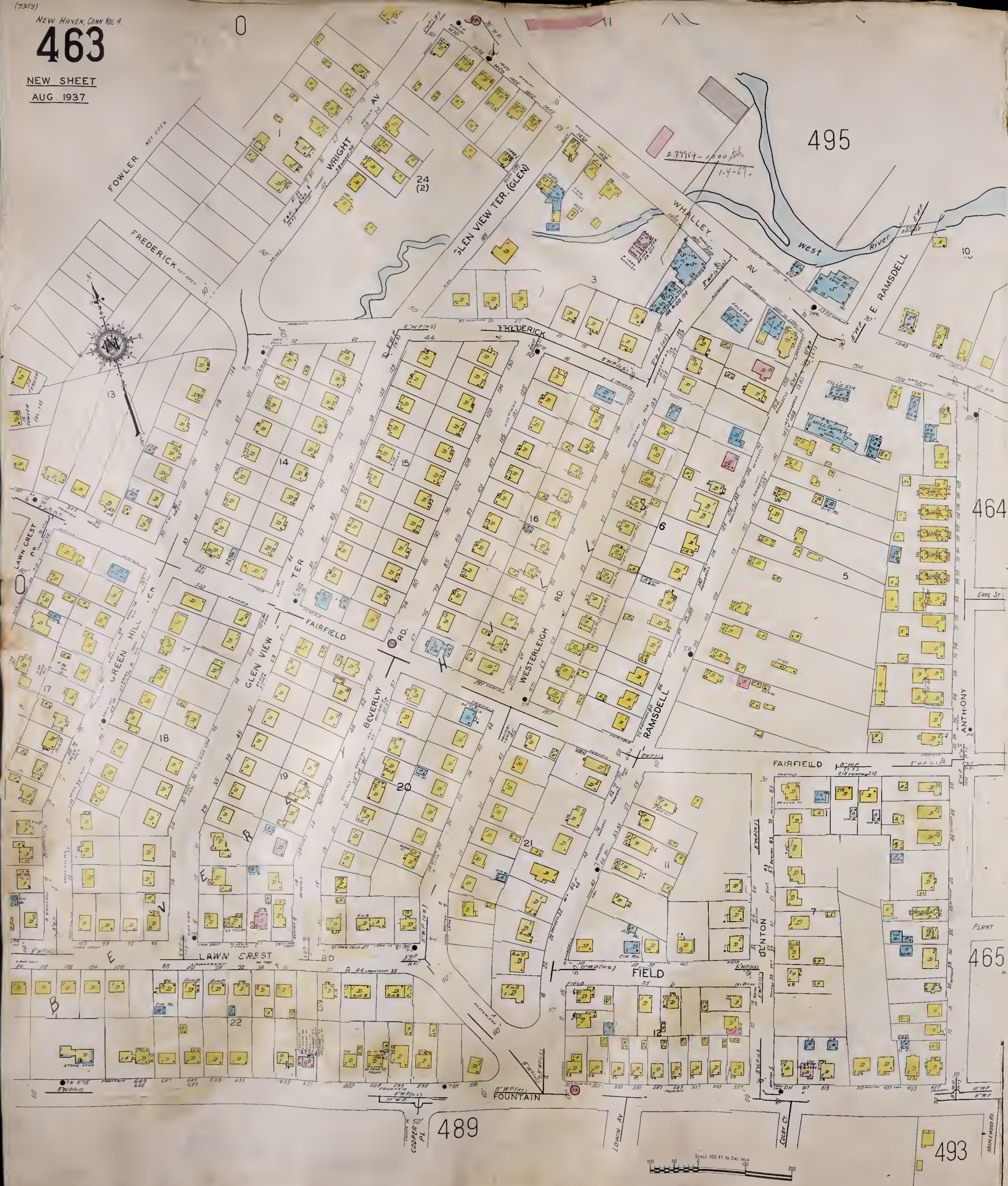

495
West
River
Raceway
0
(BL. 10)
10
HALL
DRY CLEAN'G
RUG CLEAN'G
REST
WHALLEY
AV.
11
ANTHONY
EARL
DAVIS
12
13
466
W. PROSPECT
FAIRFIELD
(AV.)
465
463
Scale of Feet.
Copyright 1924 by the Sanborn Map Co

465
464
FAIRFIELD
(AV.)
ANTHONY
PLANT
DAVIS
DAVIS ST PUBLIC SCHOOL
PLAY GROUND
PROSPECT
FAIRFIELD AV.
463
466
493
FOUNTAIN
LAKEVIEW TER
MILLHOUSE RD
8" W. PIPE
6" W. PIPE
10" W. P.
D.H.
F.A.

495
466
New Haven Conn. Vol. 4
466
(175)
West River
WHALLEY AV.
HOUSES ARE ABOUT 25' ABOVE GARAGES
REST
FILLG STA
AUTO REP
FAIRFIELD (AV.)
W. PROSPECT
PARDEE PL.
DAYTON
FOUNTAIN
STORAGE
464
465
467
469
493
Scale of Feet.
Copyright 1924 by the Sanborn Map Co.
VISTA TER.

467
466
West River
JOSEPH PARKER & SON CO (WEST ROCK PAPER MILL)
STGE FINISHED FRAME
CONC. BR.
467
466
467
JOSEPH PARKER & SON CO (WEST ROCK PAPER MILL)
NEB. 2681
BOILER RM
VATS
DRAINING CARPR SHOP
FINISHED STOCK
FINISHED STOCK
PAPER W HO
MACHINE RM
BLEACHING SORTING
STUFF CHEST
West River
CONC BRIDGE
VALLEY
495
468
466
WHALLEY AV.
FAIRFIELD
DAYTON
EMERSON
HEN HO
SHED
Scale of Feet.
Copyright 1924 by the Sanborn Map Co
469

468
West River
PETRIE LEWIS MFG CO.
MFG NOVELTIES
NO WATCHMAN. POWER & LIGHTS ELEC HEAT STEAM. CHEM EXTG'S
FACTY BLDG
NO EXPOSURE
NEW HAVEN, CONN. VOL 4
(141)
468
(173-176)
VALLEY
EMERSON
HARRISON
WHALLEY AV.
FILL'G STA
CIN BL
APTS
WESTVILLE CONGL CHURCH
Scale of Feet
Copyright 1924 by the Sanborn Map Co
467
470
471

469

(175-176-178)

470
468
471
469
475
479
EMERSON
HARRISON
FOUNTAIN
BARNETT
McKINLEY AV.
ALDEN AV.
WILLARD
FOUNTAIN TERRACE APARTMENTS
COMMODORE APARTMENTS
TEL EXCHANGE
FIRE DEPT & STORAGE
FIRE DEPT
ST AEDAN R.C. CHURCH
BR. & STONE WALLS
RECTORY
ST AEDAN'S PAROCHIAL SCHOOL
PARK'G
6" W. PIPE
8" W. PIPE
Scale of Feet
Copyright 1924 by the Sanborn Map Co.

NO EXPOSURE
0
471
AUTO PARKING
VALLEY
THE GEOMETRIC TOOL CO.
WATCHMAN CENTRAL SERVICE
CHEM EXTGRS, POWER ELEC. HEAT
FUEL COAL ENCLOSED IN 6' WIRE
FIRE PAILS
STEAM
FENCE
FACTORY BLDG.
SAW TOOTH ROOF
HARDENING
HEAT PLANT
STGE
WESTVILLE M E CHURCH
MASONIC TEMPLE
MARY FRANCIS BENTON PUBLIC SCHOOL
CHEM EXTGRS
BUILT 1870
FRAME ATTIC
CLASS RMS.
SHED
468
473
BLAKE
WHALLEY AV.
HARRISON
PHILIP
CENTRAL AV.
FOUNTAIN
DONALD C MITCHELL LIBRARY
POST OFFICE
MOVIES
REST.
DRIVEWAY
470
475
476
Scale of Feet.
Copyright 1924 by the Sanborn Map Co

Scale 100 Ft. to An Inch

NO EXPOSURE

BROOK AV.

PINE ROCK

OLD MILL

Impassable 5/27

RACE

Impassable 5/27

West River

SPRINGSIDE AV.

WEST ROCK PARK

FARNHAM

Brook

Beaver Pond Rd

FITCH

Dyer St.

W. FITCH

BLAKE

AUSTIN

HARD

STONE

GREEN

Scale 100 Ft to One Inch.

Copyright 1924 by the Sanborn Map Co

(141)
NEW HAVEN CONN. VOL 4

# 473

(174-181)

473

NEW HAVEN CONN. VOL 4
474
(181)
472
473
476
A. D. STEINBACH & SONS
LITHOGRAPHERS
(No 1)
A. D. STEINBACH & SONS, OWNERS
TOY STGE
(No. 2)
MACH SHOP
TOY W. HO
(No. 3)
West River
W. FITCH
ONYX
TOUR AV.
WEST ROCK AV.
WHALLEY AV.
FOUNTAIN ST
SCREEN PRTG
WIRE WKG
ASBESTOS W HO
CONTRACTORS STGE
WATER COOLER REP
MACH SHOP
SUB-STA
FILLING STA
FILLG STA
OFF
REST
FURNE
STGE
Scale of Feet.
Copyright 1924 by the Sanborn Map Co

471
FOUNTAIN
HARRISON ST.
PHILIP ST.
6" W PIPE
8" W PIPE
6" W.P.
30" W.P.
BANK
CONVENT
ALDEN COURT APTS
C B INSIDE WELLS
Apartments
STGE
GEN'L STGE
3- STALLS
ALDEN AV.
CENTRAL AV.
470
476
WILLARD
VALE AV.
481
Scale of feet.
Copyright 1924 by the Sanborn Map Co

476
471
473
474
475
483
TOUR AV.
TAYLOR ST.
WHALLEY AV.
FOUNTAIN
CENTRAL AV.
WEST ROCK AV.
WILLARD ST.
YALE AV.
EDGEWOOD PARK
West River
Sea Wall
FILLG STA.
PARKING
AUTO REP
CHEM EXTGR
STEEL TRUSS
CONC FL
ROOFG W. HO.
PLATE RACK STGE FOR GLASS
STOR.
SHED
BRICK
CONC FL
CIN BL.
30" W. PIPE
6" W. PIPE
8" W. PIPE
Scale of Feet.
Copyright 1924 by the Sanborn Map Co

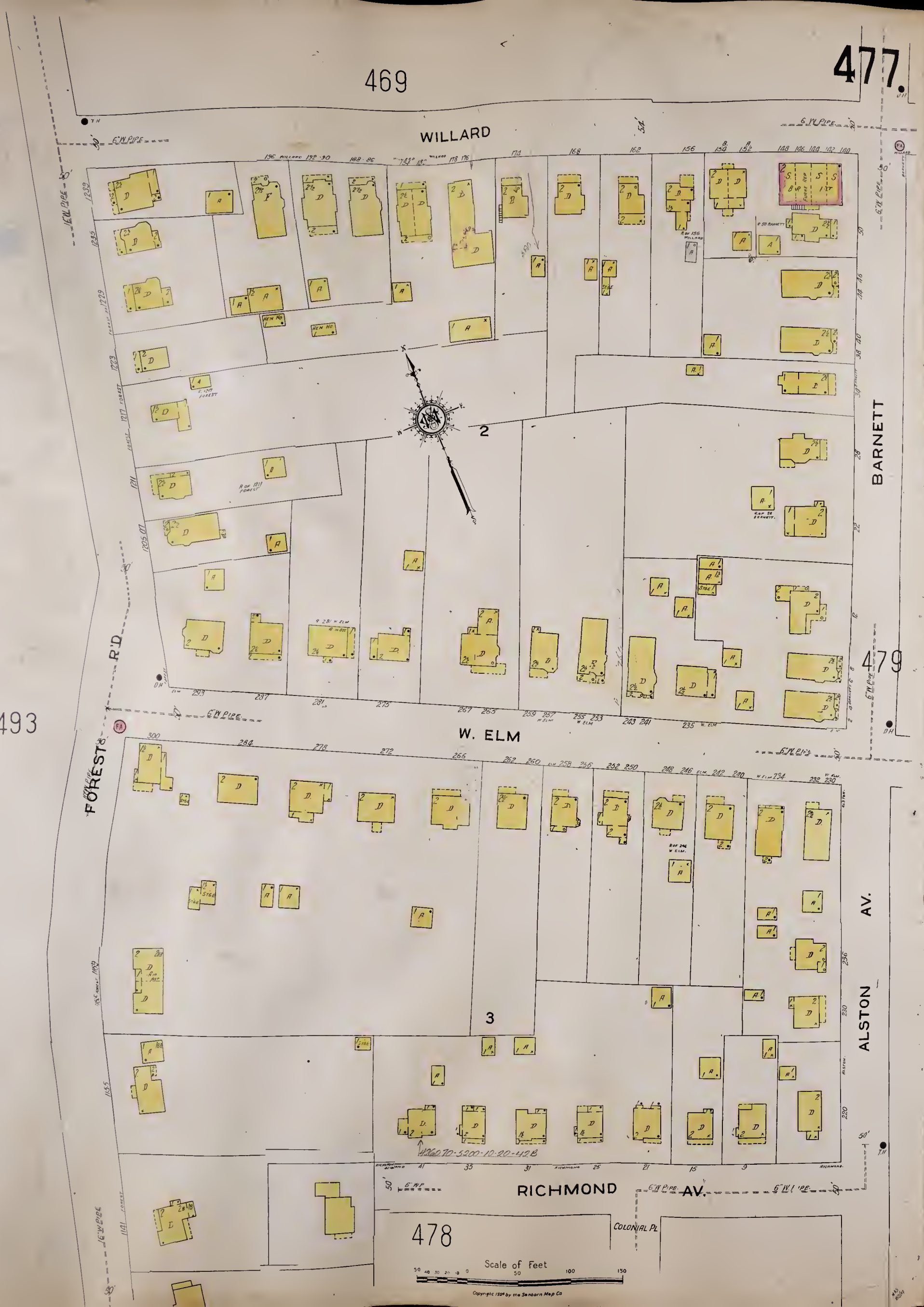
477.
469
WILLARD
BARNETT
479
493
W. ELM
FOREST
ALSTON AV.
RICHMOND AV.
478
COLONIAL PL
Scale of Feet
Copyright 1924 by the Sanborn Map Co

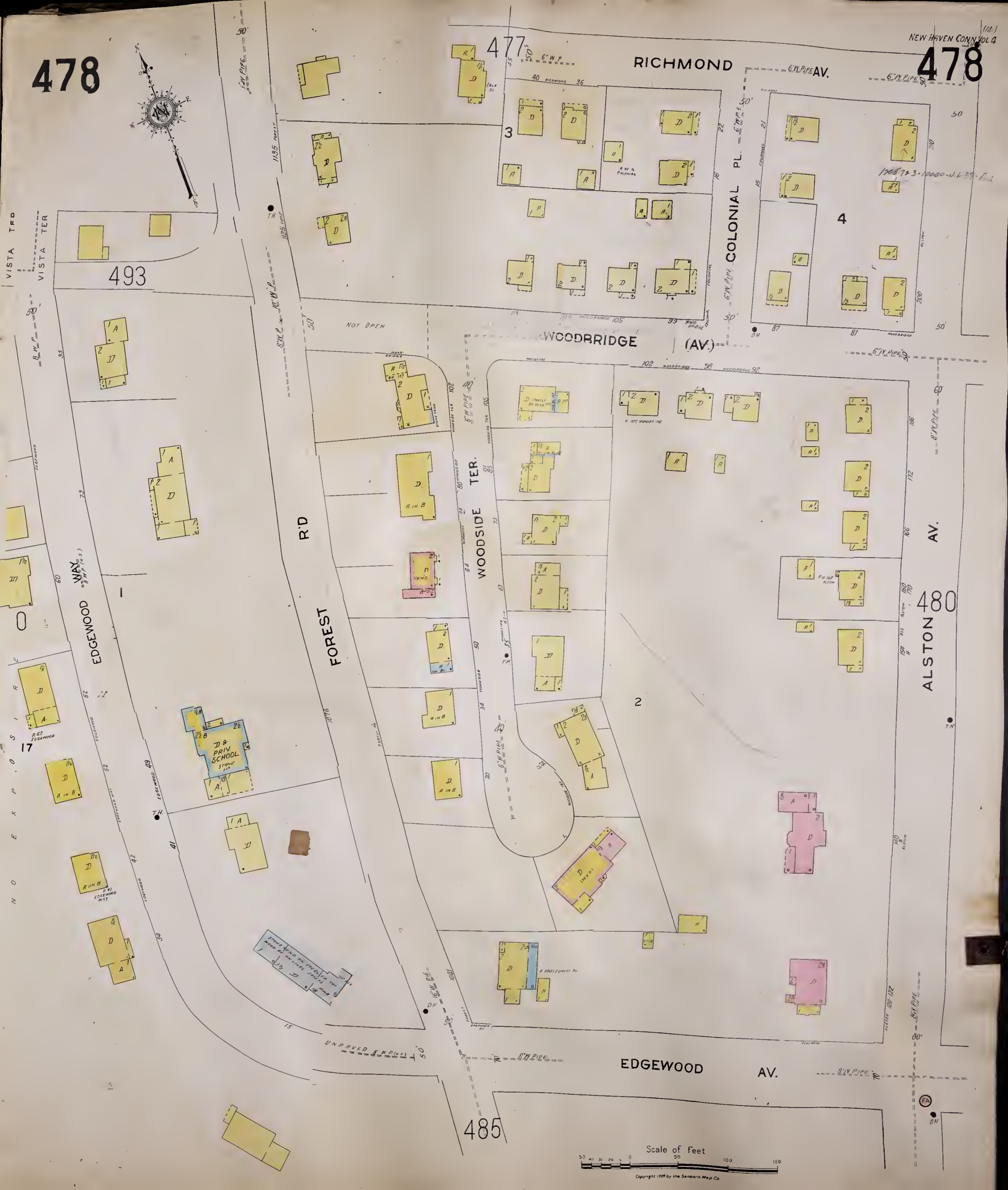
478
478
477
RICHMOND
AV.
COLONIAL
PL.
3
4
493
VISTA TER
NOT OPEN
WOODBRIDGE
(AV.)
EDGEWOOD
WAY
FOREST
RD
WOODSIDE
TER.
ALSTON
AV.
480
1
2
17
D & PRIV. SCHOOL
485
EDGEWOOD
AV.
Scale of Feet
Copyright 1924 by the Sanborn Map Co

470
479.
WILLARD
6" W. PIPE
BARNETT
THE BARNETT APTS
McKINLEY
AV.
477
481
ALDEN
W. ELM
ALSTON
AV.
BURTON ST.
RICHMOND AV
480
Scale of Feet
Copyright 1924 by the Sanborn Map Co.

480
RICHMOND AV.
479
CLUB HO
WOODBRIDGE
478
ALSTON
McKINLEY
ALDEN
482
EDGEWOOD AV.
486
Scale of Feet.
NEW HAVEN CONN. VOL 4
(219)

475
481
WILLARD
YALE AV
BURTON
ALDEN AV.
CENTRAL AV.
W. ELM
MARVEL RD
479
483
482
GARAGE
CHURCH OF ST JAMES THE APOSTLE (EPISCL.)
Bakery
Drugs
6" W PIPE
30" M PIPE
Scale of Feet
Copyright 1926 by the Sanborn Map Co.

482
481
480
484
487
ALDEN AV.
MARVEL RD
CENTRAL AV.
EDGEWOOD AV.
WOODBRIDGE AV.
DRY CLEANG
PAINT STGE
STGE
R. 207 ALDEN
R. 203 ALDEN
R. 127 ALDEN
R. 70 MARVEL
R. 25 MARVEL
R. OF 81 MARVEL
R. OF 428 CENTRAL
R. OF 420 CENTRAL
R. 412 CENTRAL
R. OF 388 CENTRAL
TILE
CB
Drugs
6" W PIPE
8" W PIPE
31" W PIPE
Scale of Feet.
Copyright 1924 by the Sanborn Map Co

Copyright 1924 by the Sanborn Map Co

484
483
482
488
CENTRAL AV.
WEST ROCK AV.
YALE AV.
EDGEWOOD AV.
EDGEWOOD PARK
EDGEWOOD AVE. PUBLIC SCHOOL
BUILT 1955
BUILT 1911
6TH PRECINCT POLICE STATION
30" W. PIPE
6" W. PIPE
8" W. PIPE
Scale of Feet.
Copyright 1924 by the Sanborn Map Co.

EDGEWOOD WAY
EDGEWOOD AV.
478
485
486
490
FOREST RD
ALSTON AV.
CHAPEL
8" W. PIPE
HOPKINS HO DORMITORY
BUILT 1927
HOPKINS GRAMMAR SCHOOL
BOYS PREPARATORY SCHOOL
(H G S)
SCALE 50 FT TO ONE INCH
TILE
STONE
BR. 1ST
CONC FL WOOD RF

EDGEWOOD
480 AV.
NEW HAVEN, CONN. VOL. 4.
(141)
486
(223)
485
487
490
ALSTON
McKINLEY
ALDEN
CHAPEL
ELMWOOD RD.
WESTWOOD RD.
8" W. PIPE
T.H.
D.H.
Scale of Feet.
Copyright 1926 by the Sanborn Map Co.

(141)
NEW HAVEN, CONN VOL 4
487
(223)
EDGEWOOD
AV.
482
MARVEL ROAD
487
8" W PIPE
ELMWOOD RD
6" W PIPE
ALDEN
AV.
486
CENTRAL
AV.
488
WESTWOOD RD
CHAPEL
490
Scale of Feet
Copyright 1924 by the Sanborn Map Co.

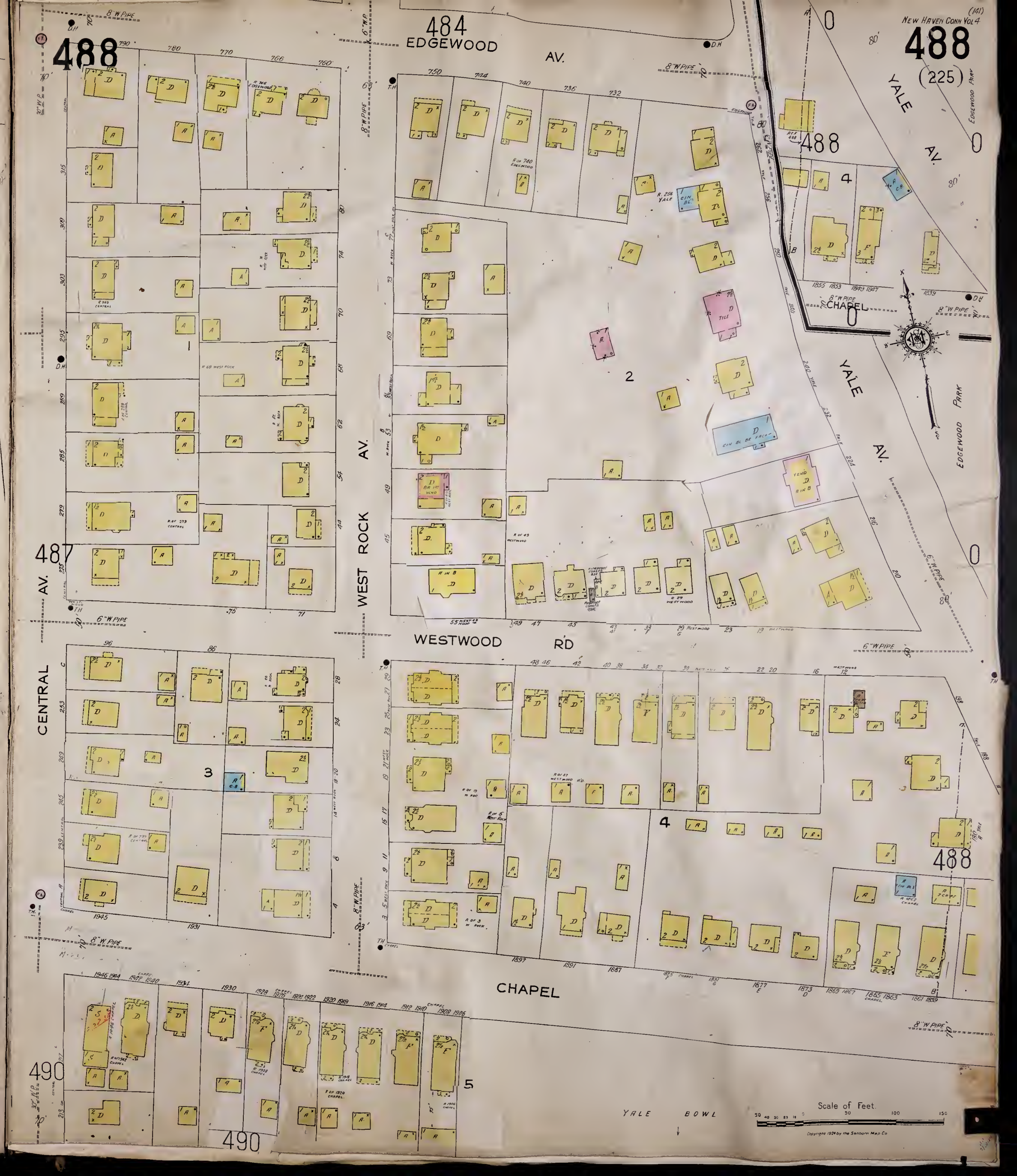
EDGEWOOD AV.
WEST ROCK AV.
WESTWOOD RD
CENTRAL AV.
YALE AV.
CHAPEL
EDGEWOOD PARK
YALE BOWL
488
487
490
Scale of Feet.
Copyright 1924 by the Sanborn Map Co

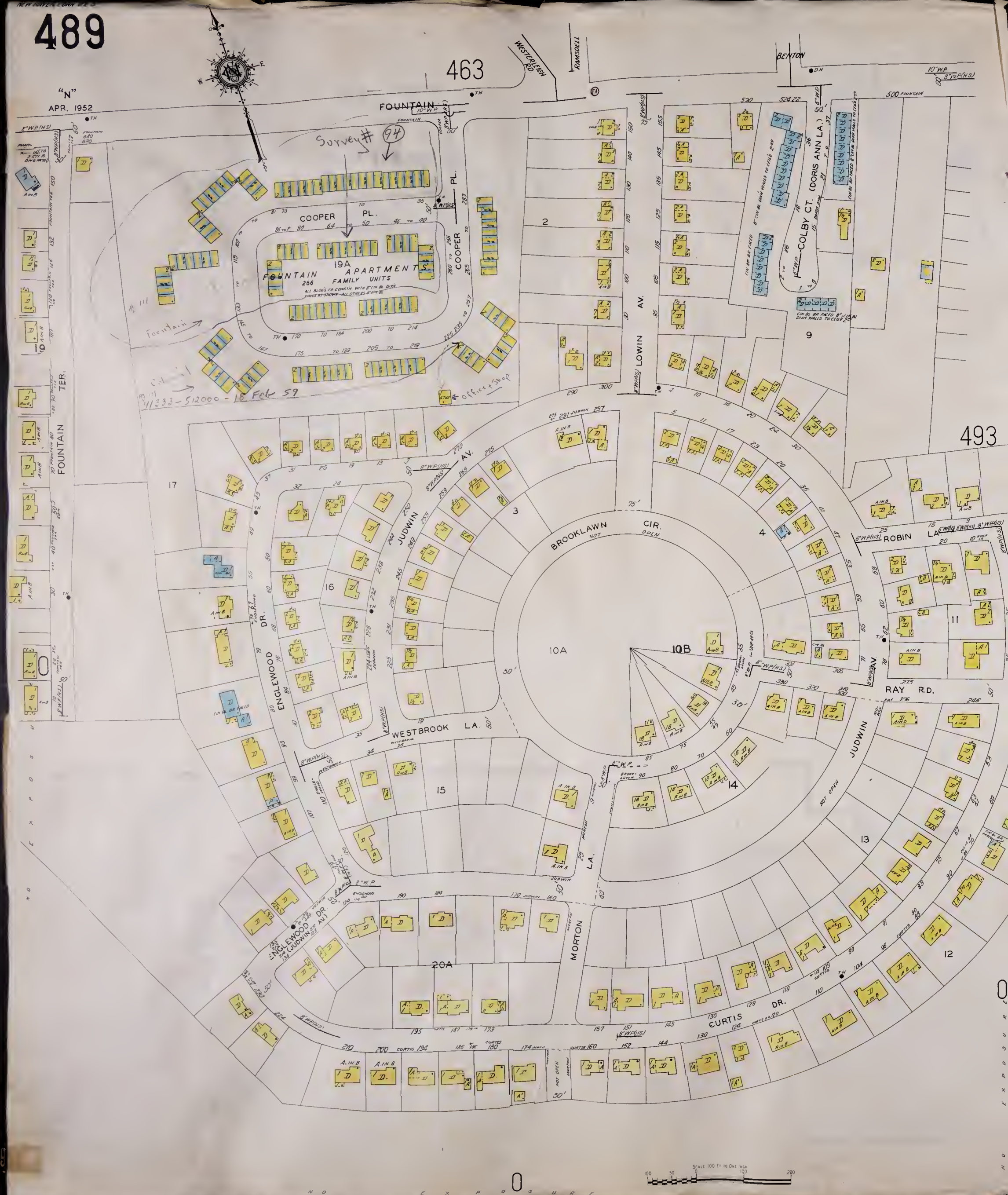
"N"
APR. 1952
463
493
FOUNTAIN
WESTERLEIGH RD
RAMSDELL
BENTON
COOPER PL.
19A
APARTMENTS
266 FAMILY UNITS
Survey # 94
Office + Shop
41333-512000 - 18 Feb 59
LOWIN AV.
COLBY CT. (DORIS ANN LA.)
FOUNTAIN TER.
JUDWIN AV.
BROOKLAWN CIR.
NOT OPEN
ROBIN LA.
RAY R.D.
ENGLEWOOD DR.
WESTBROOK LA.
MORTON LA.
CURTIS DR.
NO EXPOSURE
SCALE 100 FT TO ONE INCH

FOREST RD.
ROGER RD.
ROGER RD.
ALDEN AV.
OLIVER RD. (ST.)
CLEVELAND RD.
CHAPEL
CENTRAL AV.
ALSTON AV
McKINLEY AV.
L.H. JOCKMUS
TEMPORARY HOUSING FOR VETERANS
ALL BLDGS ARE IRON
NEW HAVEN
WEST HAVEN
YALE ARMORY
DRESSING RM
STEEL TRUSSES EARTH FL (TILE)
FIELD
NO EXPOSURE
SCALE 100 FT TO ONE INCH
485
486
487
488

WEST HAVEN

S. FOREST CIR
FLORENCE AV.
ALDEN RD.
FOREST RD.
DERBY AV.
WINFRED
FOREST HILLS RD.
HILLSIDE (AV.)
LINCOLN
LAKEVIEW AV.
HIGHVIEW AV.
FOREST RD
ST. LAWRENCE CEMETERY
MORRIS AV.
TETLOW
DIX
FAIRFAX
OGDEN

PARKING
FOR DETAIL PLAN SEE BELOW
CHAS. S. LEETE CO. WHOL. DRUGS
Noncomb. 1953
STEEL FR. CONC. FL. METAL DECK AT 12" CIN. BL. & CIN. BL. BR FACED CURTAIN WALLS
THRU-OUT
OFF.
FILL G STA
CONC. BL. PLAST'D WALLS
FILLING STA
REST.
MOTEL
47 UNITS
CIN. BL.
LINCOLN PUBLIC SCHOOL
BUILT 1915
14
INTERNATIONAL INSTRUMENTS INC.
MACH. SHOP W. HO. WALLSPLATED CONC. PL.
STEEL TRUSSES
4-KETTLES
CIN. BL.
13
(6)
FOR LOCATION SEE ABOVE
SCALE 50 FT TO AN INCH

Scale 100 Ft to One Inch.

Copyright 1928 by the Sanborn Map Co.

(7405)
NEW HAVEN, CONN VOL 4
WEST HAVEN
492
ADDL SHEET
JUNE 1928
MALTBY AV.
MONTEITH
YATES
RANGELEY
ORFORD
BURWELL RD
NORWELL
ELLWORTH
ASHFORD
TRESCOTT
ORNE
FAIRFAX
ENFIELD
ENNWICK
ENRIGHT
ROBART
SYCAMORE
DAVID
PENRYTH
R C CHAPEL
CLUB
STAND PIPE
NO EXPOSURE
Scale 100 Ft to One Inch.
Copyright 1928 by the Sanborn Map Co

New Haven, Conn. Vol. 4
493
(463,464,466,469,477,478)
A
JULY 1933
Yale Golf Club
Curtis Dr.
Maplewood Rd.
Lake View Ter.
Marlin Dr.
Conrad Dr.
Birch Rd.
Hemlock Rd.
Knowllwood Dr.
Mumford Rd.
Marvelwood
Gilnock Dr (Rd)
Fountain
W. Prospect
Anthony
Laurel Rd.
Kenter Pl.
Edgewood Way
Vista Ter.
Forest Rd.
Pardee Pl.
Woodbridge
W. Elm
Willard
463
465
466
469
477
478

"A"
APR. 1948

WEST ROCK PARK
CONN. STATE HWY DEPT
STGE & REP OF HWY EQUIP'T
NEW HAVEN MOTOR INN
MOTEL
32-UNITS
CIN. BL. BR. FACED
PARKING
TAYLOR AV.
HARPER AV.
MOUNTAIN RD.
LILY
POND
VALLEY
HILLTOP PL.
VICTORY DR.
"WEST HILLS"
FEDERAL HOUSING PROJECT
S. GENESEE
BANK
MOTEL -24 UNITS
VEND
"MC CONAUGHY TER."
HOUSING AUTHORITY OF CITY OF NEW HAVEN
TOWN OF WOODBRIDGE
CITY LIMITS
STEEL & CONC. BRIDGE
CONC. BRIDGE
West River Pond
WHALLEY AV.
THREE JUDGES MOTEL
32 UNITS
RIP VAN WINKLE MOTEL
61 UNITS
WILBUR CROSS PKWY.
495
SCALE 100 FT TO ONE INCH

NEW HAVEN, CONN. VOL. 4

# 495

(463, 467, 489 & 494)

"A"

APR. 1950

495

SEE VOLUME FIVE
TOWN OF HAMDEN
CITY LIMITS
ROCKVIEW-
APARTMENTS
202 FAMILY UNITS
ALL BLDGS BR VEN'D 1ST EXCEPT AS NOTED
8" CIN BL DIV'N WALLS
ROCKVIEW PL.
WILMOT RD.
ADMINISTRATION BLDG
BROOKSIDE-
APARTMENTS
300 FAMILY UNITS
BLDGS. BR VEN'D. EXCEPT AS NOTED. 8" CIN. BL. DIV'N. WALLS
BROOKSIDE AV.
NO EXPOSURE
SPRINGSIDE HOME
CITY ALMS HOUSE
WATCHMAN WITH CLOCK
IN BLDG 2-HOSE REELS-200' 2½" HOSE EA
90 GAL CHEM T'K IN MAIN BLDG
BROOKSIDE ROCKVIEW PUBLIC SCHOOL
Noncomb. 1954
AUD'M & GYM
WINTERGREEN AV.
BROOKSIDE AV. (WINTERGREEN AV.)
WINTERGREEN AV. (SPRINGSIDE AV.)
496
EIB-8043-
(SCALE) (P. 496)
SCALE 100 FT TO ONE INCH

NEW HAVEN, CONN. VOL. 4

497

(459-461-462)

"A"

APR. 1953

Survey #17

YELLOW COLOR IS OMITTED IN DESIGNATING FRAME AND VENEERED RESIDENTIAL BUILDINGS IN KEEPING WITH CURRENT MAPPING PRACTICE.

SETH G. HALEY PUBLIC SCHOOL

Noncomb - 1952 STEEL FR. & JOISTS (S.G.H.S.)
CONC. FL. & CONC. PLK. RF. 12" C. & BR. F.
WALLS

GYM

STAGE (S.G.H.S.)

Noncomb 1954
CONC. FL. & RF. ON STEEL JOISTS
SUSP'D CEILG.-12" BR. WALLS.-
CIN. BL. PARTN. & CORRIDOR WALLS.-

ALMA PAGELS PUBLIC SCHOOL

BUILT 1955
CONC. FL. & RF. ON STEEL JOIS
SUSP'D CEILG. 12" CIN. BL. BR. FACED
WALLS & CIN. BL. BR. FACED
APRON WALLS - 4' METAL SASH
& GL. ABV. - 12" BR. CORRIDOR
WALLS - CIN. BL. PARTNS.

GYM.

IN BLDG.

WEST HAVEN

WEST HAVEN EVANGL. FREE CHURCH

SOUTH

TOWER RD.

SWING TIP RD.

BENHAM HILL RD.

SKY LINE DR.

EASY RUDDER LA.

WOODMONT RD.

HUBBARD

COMPASS LA.

AIRCRAFT RD.

JONES HILL RD.

CONTACT DR.

AIMES DR.

NOT OPEN

ANNAWON AV.

TRUMBULL

OLD TROLLEY R OF W.

PAULINE AV.

BROOK LA.

NASHAWENA AV.

NOT OPEN

DELEWAN AV.

HUBERT

ELM TERRACE HOTEL

PARKRIDGE RD.

ROFW

461

462

SCALE 100 FT TO ONE INCH